



**Summary of Annual Progress (2018): ADA Transition Plan for Public Right-of-Way Pedestrian Facilities**

The City’s ADA Transition Plan for Accessibility of Pedestrian Facilities in the Public Right-of-Way, dated March 30, 2018, included a self-evaluation of pedestrian facilities and prioritization strategy for making accessibility improvements in the public right-of-way. This update will include progress made in 2018 on overall accessibility, as well as projects specifically related to the Letter of Finding (LOF) issued by the Federal Highway Administration, South Dakota Division (FHWA) and the City’s proposed Correction and Implementation Plan for LOF Recommendation 4.

**Progress on Correction and Implementation Plan for LOF Recommendation 4**

In 2018, Priority 1 repairs (consisting of ADA curb ramps at intersection corners) were made on the following segments:

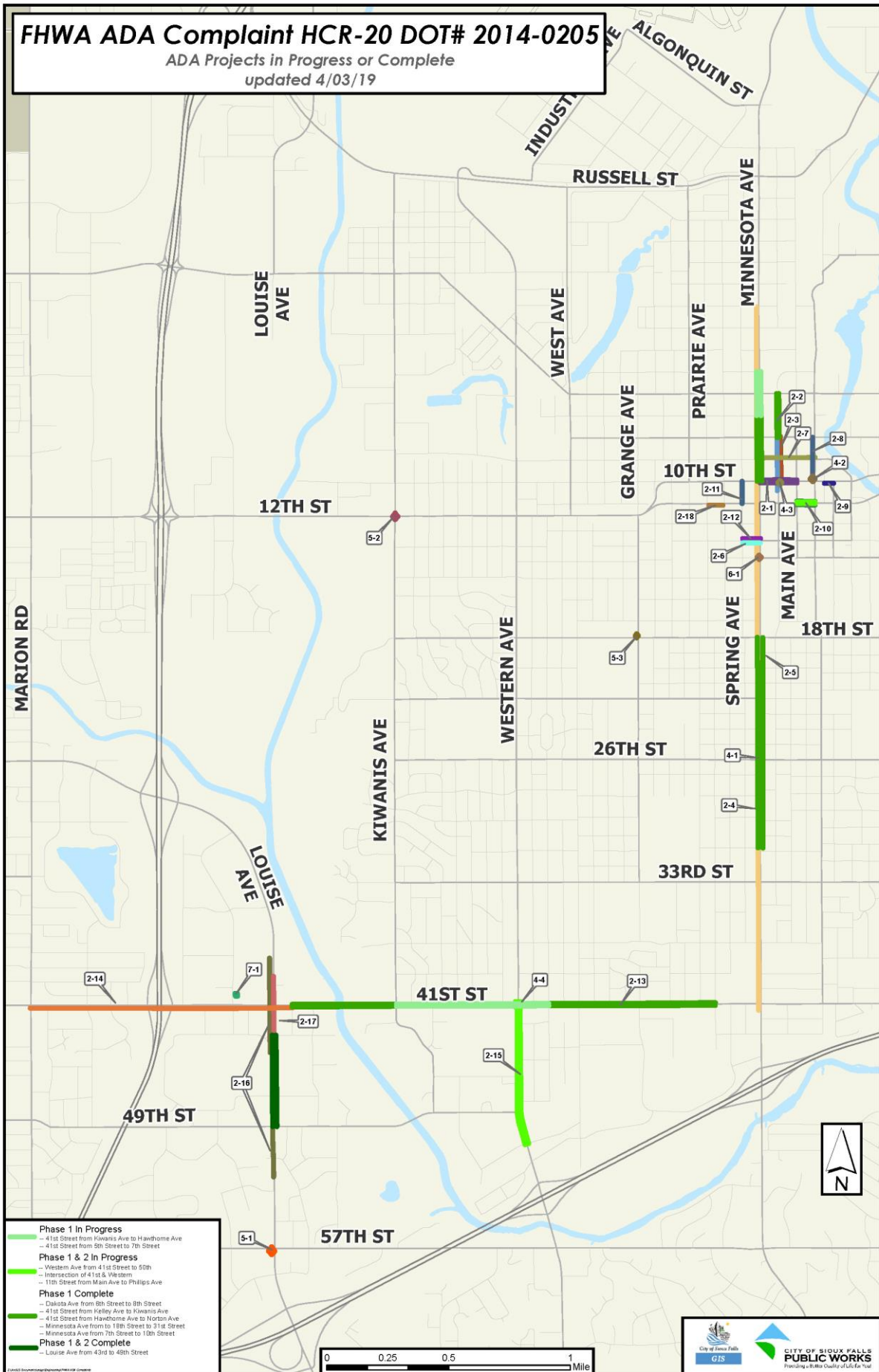
<b>2018</b>			
Issue # - Location #	Location Description	Total	Comment
Part of 2 - 4 & 5	Minnesota Avenue 22nd Street to 33rd Street	\$199,653	Substantially completed. Remaining ramps reprogrammed. **
Part of 2 - 4 & 5	Minnesota Avenue from 33rd Street to 41st Street	\$87,055	Partially completed. Remaining ramps reprogrammed. **
Part of 2 - 4 & 5 (including Issue 6)	Minnesota Ave from 10th Street to 7th Street	\$50,898	Segment added; Ramps completed before overlay.
2 - 13	W. 41st Street from Louise Ave to Kiwanis Ave	\$147,098	Completed.
2 - 13	W. 41st Street from Western Ave to Minnesota Ave	\$309,866	Substantially completed. Remaining ramps reprogrammed. **
-	Design for 2019-2020 ADA Improvements	\$125,920	Design Agreement
		<b>\$920,490</b>	<b>\$662,000 was originally planned</b>

\*\* Work on the 2018 projects on 41st Street and Minnesota Ave stopped for the year before being completed. Work was completed on 63 intersection corners, but all work was not completed due to weather, right-of-way, property owner and utility issues that occurred during design and construction. The 17 ramps not completed will be included in future Recommendation 4 projects.


A map summarizing progress on LOF Recommendation 4 is included on the following page. The full updated version of the Correction and Implementation Plan for LOF Recommendation 4 follows the map. The original plan identified a \$662,000 investment in 2018. Due to increased costs above estimates, design and the added segment, the City invested \$920,490 on Recommendation 4 improvements in 2018.

# FHWA ADA Complaint HCR-20 DOT# 2014-0205

ADA Projects in Progress or Complete  
updated 4/03/19



- Phase 1 In Progress**
  - 41st Street from Kiwanis Ave to Handhome Ave
  - 41st Street from 5th Street to 7th Street
- Phase 1 & 2 In Progress**
  - Western Ave from 41st Street to 50th
  - Intersection of 41st & Western
  - 11th Street from Main Ave to Phillips Ave
- Phase 1 Complete**
  - Dakota Ave from 8th Street to 8th Street
  - 41st Street from Kelley Ave to Kiwanis Ave
  - 41st Street from Handhome Ave to Norton Ave
  - Minnesota Ave from 18th Street to 31st Street
  - Minnesota Ave from 7th Street to 10th Street
- Phase 1 & 2 Complete**
  - Louise Ave from 43rd to 49th Street



**Correction and Implementation Plan for Recommendation 4,  
FHWA Letter of Finding (LOF) for HCR-20 DOT# 2014-0205, as revised**

Highlights indicate revisions  
to plan since 6/30/17 Memo

2017				
Issue # - Location #	Location Description	Priority 1	Priority 2	Total
Part of 2 - 4 & 5	Minnesota Avenue 18th Street to 22nd Street	\$121,428		\$121,428
Part of 2 - 16 & 17	S. Louise Avenue from 43rd Street to 49th Street	\$68,740	\$259,520	\$328,260
Part of 2 - 2 & 3 and 4 - 3	S. Dakota Avenue from 6th St to 8th Street	\$27,845		\$27,845
	Design for 2018 ADA Improvements	N/A	N/A	\$63,504
				<b>\$541,037</b>

Completed, asbuilt cost  
Completed, asbuilt cost  
Completed, asbuilt cost  
final cost  
was \$646,000

2018				
Issue # - Location #	Location Description	Priority 1	Priority 2	Total
Part of 2 - 4 & 5	Minnesota Avenue 22nd Street to 33rd Street	\$199,653		\$199,653
Part of 2 - 4 & 5	Minnesota Avenue from 33rd Street to 41st Street	\$87,055		\$87,055
Part of 2 - 4 & 5 (including Issue 6)	Minnesota Ave from 10th Street to 7th Street	\$50,898		\$50,898
2 - 13	W. 41st Street from Louise Ave to Kiwanis Ave	\$147,098		\$147,098
2 - 13	W. 41st Street from Western Ave to Minnesota Ave	\$309,866		\$309,866
	Design for 2019-2020 ADA Improvements	N/A	N/A	\$125,920
				<b>\$920,490</b>

Substantially completed, asbuilt cost; remaining ramps reprogrammed. \*\*  
divided segment, moved from 2019; Partially completed, asbuilt cost; remaining ramps reprogrammed \*\*  
added; ramps completed before overlay  
divided due to pavement condition; completed, asbuilt cost  
Substantially completed, asbuilt cost; remaining ramps reprogrammed.  
current cost  
was \$662,000

\*\* Work on 2018 Recommendation 4 projects on 41<sup>st</sup> Street and Minnesota Ave stopped for the year. Work was completed on 63 intersection corners, but all work was not completed due to weather, right-of-way, property owner and utility issues that occurred during design and construction. The 17 ramps not completed will be included in future Recommendation 4 projects.

2019				
Issue # - Location #	Location Description	Priority 1	Priority 2	Total
2 - 13	W. 41st Street from Kiwanis Ave to Western Ave	\$118,000		\$118,000
2 - 15	S. Western Avenue from 41st St to 50th St	\$91,000	\$413,000	\$504,000
2 - 10	11th Street from Main Ave to Phillips Ave	\$29,000	\$74,000	\$103,000
Part of 2 - 4 & 5 (including Issue 6)	Minnesota Avenue from 2nd Street to 7th Street	\$290,000		\$290,000
Part of 2 - 4 & 5 (including Issue 6)	Minnesota Avenue from 11th Street to 18th Street	\$350,000		\$350,000
	Design for 2020 Remaining ADA Improvements, start on 2021 designs	N/A	N/A	\$100,000
				<b>\$1,465,000</b>

divided due to street condition, moved from 2018  
moved from 2021  
moved from 2020  
added; ramps completed before overlay  
added; ramps completed before overlay  
estimate  
was \$931,000

2020				
Issue # - Location #	Location Description	Priority 1	Priority 2	Total
Part of 2-13 and 4-4	Intersection of 41st Street & Western Avenue (RSI)	\$45,000	\$130,000	\$175,000
2 - 1	10th Street from Minnesota Ave to Main Ave	\$0	\$110,000	\$110,000
2 - 7	9th Street from Minnesota Ave to Phillips Ave	\$13,000	\$94,000	\$107,000
2 - 11	Spring Ave from 8th St to 10th St	\$85,000	\$85,000	\$170,000
2 - 18	11th Street from Summit Ave to Duluth Ave	\$0	\$30,000	\$30,000
2 - 6 & 12	13th Street from Spring Ave to Minnesota Ave	\$0	\$25,000	\$25,000
Part of 2 - 2 & 3 and 4 - 3	S. Dakota Avenue from 6th St to 8th Street		\$129,000	\$129,000
Part of 2 - 2 & 3 and 4 - 3	S. Dakota Avenue from 8th Street to 10th Street	\$54,000	\$129,000	\$183,000
5 - 2	Intersection of 12th Street and Kiwanis Avenue	\$40,000	\$0	\$40,000
				<b>\$969,000</b>

moved from 2019 due to high bids  
begin design: Carnegie Town Hall  
begin design  
in design  
in design  
in design  
begin design  
begin design: City Hall  
begin design  
was \$866,000

2021				
Issue # - Location #	Location Description	Priority 1	Priority 2	Total
Part of 2 - 4 & 5	Finish Minnesota Segment around 33rd (Ulteig)	\$150,000		\$150,000
2 - 9	10th Street from Mall Ave to Bus Stop	\$17,000	\$20,000	\$37,000
Parts of 2 - 4, 5 & 13	Finish Minnesota/41st Segment (JSA/IDG)	\$105,000		\$105,000
Part of 2 - 8 and 4 - 2	Phillips Avenue from 8th St to 9th St	\$21,000	\$72,000	\$93,000
Part of 2 - 8 and 4 - 2	Phillips Avenue from 9th St to 10th St	\$21,000	\$72,000	\$93,000
				<b>\$2,241,000</b>

ramp work carry over from 2018  
moved from 2020; avoid while sidewalk on other side of street is closed for Parking Ramp  
ramp work carry over from 2018  
project schedule changed; moved from 2019  
project schedule changed; moved from 2019  
\$1,034,000

2022				
Issue # - Location #	Location Description	Priority 1	Priority 2	Total
Part of 2 - 13	W. 41st Street from Louise Ave to Western Ave		\$573,000	\$573,000
Part of 2 - 13	W. 41st Street from Western Ave to Minnesota Ave		\$872,000	\$872,000
Part of 2 - 16 & 17	Remainder of S. Louise Avenue from Bus Station to 49th St. and 41st Street to Walmart	\$76,000	\$380,000	\$456,000
				<b>\$1,901,000</b>

moved from 2021  
\$1,445,000

2023				
Issue # - Location #	Location Description	Priority 1	Priority 2	Total
Part of 2 - 4 & 5	Minnesota Avenue 18th Street to 22nd Street		\$448,000	\$448,000
Part of 2 - 4 & 5	Minnesota Avenue 22nd Street to 33rd Street		\$560,000	\$560,000
Part of 2 - 4 & 5 (including Issue 6)	Part of Minnesota Avenue from 41st St to 2nd St, excluding 18th Street to 33rd Street		\$367,000	\$367,000
2 - 14 and 7 - 1	41st Street from Marion Road to Louise Avenue, including Shirley Ave	\$250,000	\$750,000	\$1,000,000
5 - 1	Intersection of 57th Street and Louise Avenue	\$36,000	\$0	\$36,000
5 - 3	Intersection of 18th Street and Grange Avenue	\$38,000	\$0	\$38,000
				<b>\$2,449,000</b>

moved from 2021  
moved from 2021  
\$2,375,000

2024				
Issue # - Location #	Location Description	Priority 1	Priority 2	Total
Part of 2 - 4 & 5 (including Issue 6)	Remainder of Minnesota Avenue from 41st St to 2nd St, excluding 18th Street to 33rd Street	\$300,000	\$1,250,000	\$1,550,000
				<b>\$1,550,000</b>

revised based on Minnesota Reconstruction  
\$1,400,000

**Total Investment 2017-2024      \$12,037,000      \$9,359,000**

## Progress on Transition Plan Priorities

As outlined in the transition plan, the following table shows progress on each accessibility priority:

Priority	Existing Situation/Accessibility Issue	2017 Number of Non-Compliant Locations [1]	Target Date for Completion [2]	2018 Number of Non-Compliant Locations
1	Non-operational push buttons	84	2 years	10
2	Vertical curb barriers (with no curb ramps) at locations with existing sidewalk crossings.	186	3 years	149
3	Curb ramps in poor condition <60 condition rating	277	5 years	235
4	Push buttons with height less than 15" and more than 48"	124	5 years	121
5	Push buttons with reach distance over 25"	77	5 years	74
6	Clear ground space at pedestrian push buttons with size less than 30"x48" or where none was identified	88	7 years	81
7	Pedestrian pushbuttons with low compliance rating <60	96	10 years	71
8	Vertical faults on sidewalks and curb ramps	16,013	15 years	15,249
9	Obstructions present on curb ramps and sidewalks (remove or mitigate)	687 [3]	15 years	653
10	Curb ramps with low compliance rating <60	1,682	20 years	1,650
11	Excessively non-compliant driveways and sidewalk segments with excessive cross slope	1,013 [4]	20 years	1013

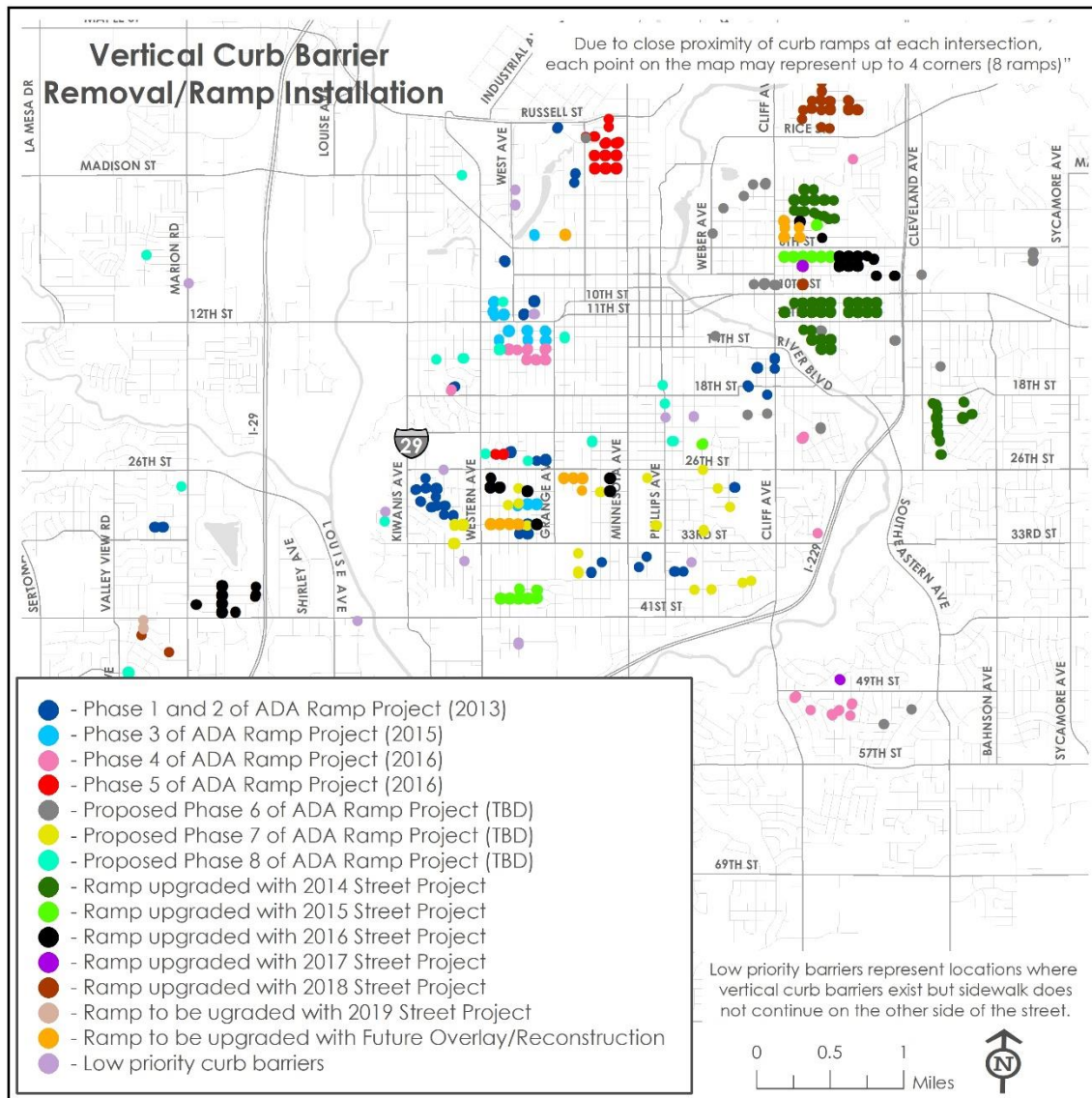
[1] As identified in the self-evaluation inventory, count may overlap in other categories. Consideration also given to adjacent non-compliant facilities. Non-compliant facilities could include curb ramps, sidewalks, and pedestrian buttons. Detail on priorities 1-7 are attached in expanded tables.

[2] The target date for completion begins at the point of implementation of the transition plan, March, 30, 2018. The date in this column represents an estimate of when the prioritized accessibility issues will be fixed.

[3] The number of curb ramp obstructions in 2017 was originally reported as 582, but should have been 687.

[4] The number of excessively non-compliant driveways in 2017 was originally reported as 1,002, but should have been 1,013.

The following map has been used to show progress on vertical curb barriers (Priority #2) since 2013. Map includes ramps installed with street projects and standalone projects and has been updated to include work completed in 2018 and planned for 2019.



**Investments in Pedestrian Facilities**

Investments in new and upgraded pedestrian facilities within the public right-of-way were tracked to show the type and amount of investment the City is making in specific areas. Funding categories include:

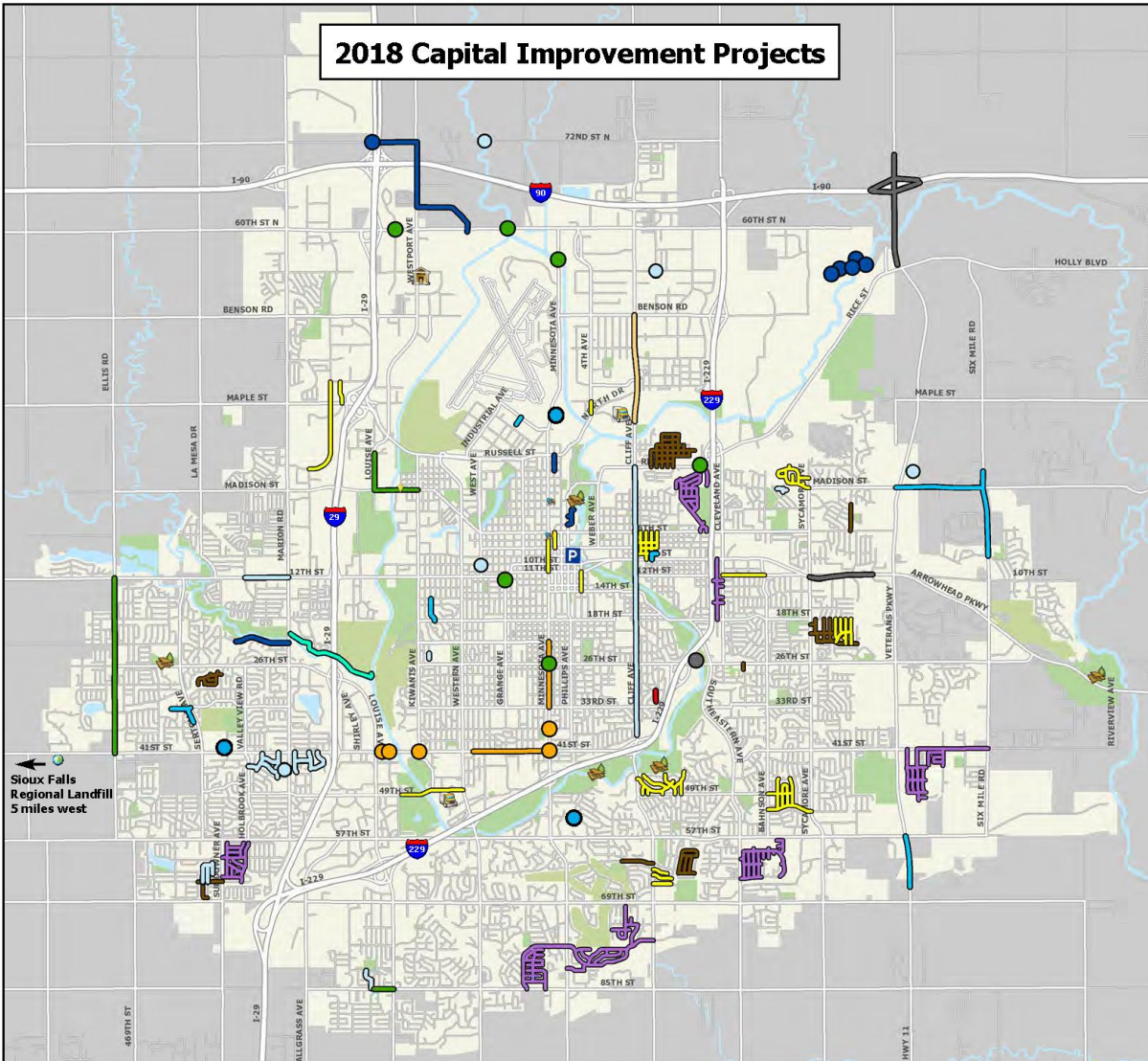
- New Ramps (installed as a part of street network expansion projects where there was not previously a sidewalk or ramp)
- Reconstructed Ramps (installed as a part of City alteration or reconstruction projects)
- New and reconstructed pedestrian push buttons
- Sidewalk (New and reconstructed sidewalk on City projects)
- Pedestrian Bridge (funds associated with installation of a pedestrian bridge on Madison Street)
- Note: Funds for ADA upgrades associated with the complaint area (and detailed earlier in the memo) are not included in the categories below.

<b>2018 Investments in New and Upgraded Pedestrian Facilities (Not including funds spent on Correction and Implementation Plan for LOF Recommendation 4)</b>				
<b>New Ramps</b>	<b>Reconstructed Ramps</b>	<b>Push Buttons (New/Reconstructed)</b>	<b>Sidewalk (New/Reconstructed)</b>	<b>Pedestrian Bridge</b>
\$227,255.46	\$803,365.12	\$195,469.84	\$1,162,145.75	\$504,000.00

Adding all of the pedestrian facility investments above, and improvements made in the complaint area, the City invested **over \$3.8 million in pedestrian facility improvements in 2018.**

The following map shows the City’s 2018 Capital Improvement Projects, which included ADA upgrades as needed.

# 2018 Capital Improvement Projects



## Projects subject to change due to available funding

### Transportation Projects

- Major Street Reconstruction / Expansion
- Neighborhood Reconstruction
- Concrete Joint Resealing
- Concrete Repair
- Slurry Seal
- Asphalt Mill and Overlay
- Concrete Utility Repair in 2018, Overlay in 2019
- Veterans Parkway: Rice Street to I-90 (combined with State)
- Cliff Avenue: Chambers Street to Benson Road
- Ellis Road: 12th Street to 41st Street
- Madison Street: Louise Avenue to Kiwanis Ave
- Louise Avenue: Madison Street to Mulberry Street
- 12th Street: Cleveland Avenue to Bahnsen Ave
- 65th Street: Louise Avenue to Hughes Avenue
- Minnesota Avenue: 22nd Street to 33rd Street
- 26th Street and Minnesota Avenue Intersection
- Rail yard Redevelopment Fence and Cleanup
- Rail Road Crossings
- Various Intersection ADA Improvements

### State Projects

- Veterans Parkway: Rice to I-90
- Various Rail Road Crossings
- Arrowhead Parkway: Sycamore Avenue to Highline Ave
- Rotary Park Redaction

### Water Projects

- Land Acquisition
- City Wide Water Main Replacement
- Water Purification Building Improvements
- Transmission Main Rehabilitation
- Water Valve Rehabilitation
- East Reservoir Improvements
- South Reservoir Improvements
- Western Heights Water Tower Reconditioning
- Six Mile Road: Donnelly Dr to North of Madison Street

### Storm Drainage Projects

- Drainage Improvements (various locations)
- Sump Pump Collection Systems (various locations)
- Flood Control (various locations)
- Regional Stormwater Improvements

### Water Reclamation Projects

- Foundation Park Lift Station
- Foundation Park Gravity Sewer/Force Main (Basin 14D Extension)
- Pipe Lining Program
- Dakota Ave Improvements
- Water Reclamation Facility Roof Replacement Project
- Water Reclamation Facility HVAC upgrade program
- Water Reclamation Facility Electric of Equipment Condition Assessment
- Water Reclamation Facility Expansion Planning
- Primary Digesters Mixing System and Cover Replacement

### Electric and Lights

- Light Circuit Improvements

### Landfill

- Leachate Recirculation Infrastructure

### Parks and Recreation Projects

- Falls Park West Improvements Phase 1 (Levitt Shell)
- Park Improvements: Memorial Park, Tutthill Park, Spencer Park: Disc Golf
- Bike Trail Development & Reconstruction
- Play Court Cyclic Improvements
- Play Structure Development
- Park Road & Parking Lot Improvements
- Great Bear Master Plan Improvements
- Watermain Improvements: Great Bear & Tutthill
- Zoo Improvements: Museum lighting replacement

### Other City Facilities

- City Administration Building
- Facilities Management: Graybar Storage Building
- New Parking Facility
- Fleet Division: Fleet Fuel Delivery Line Replacement
- Street Division: Fleet/Street Building Improvements
- City / County Archive Building

### Entertainment Venues

- Convention Center Improvements
- Events Center Improvements
- Washington Pavilion Improvements
- Sioux Falls Stadium Improvements
- Orpheum Building Improvements



## Key Indicators of Pedestrian Facility Accessibility

The City has chosen key indicators of pedestrian facility to track over time to demonstrate overall progress in accessibility: vertical curb barriers removed, detectable warning presence, curb ramp running slope, obstructions in sidewalk and curb ramps, and notices of sidewalk repair issued and repairs completed, and height, reach and clear ground space at pedestrian push buttons.

**Table: Key Indicators of Overall Pedestrian Facility Accessibility**

Indicator	2017		2018	
<b>Vertical Curb Barriers</b>	<b>Number of Curb Ramps</b>	<b>Percent of Barriers Remaining</b>	<b>Number of Curb Ramps</b>	<b>Percent of Barriers Remaining</b>
Vertical Curb Barriers Removed	27	[1]	37	15.74%
Curb Ramps Installed/Upgraded (including barriers removed)	551	Not applicable	628	Not applicable
<b>Detectable Warning</b>	<b>Number of Curb Ramps</b>	<b>Percent of Curb Ramps</b>	<b>Number of Curb Ramps</b>	<b>Percent of Curb Ramps</b>
Yes	8,031	53.94%	9,546	57.98%
No	6,858	46.06%	6,918	42.02%
Not Required	0	0.00%	0	0.00%
<b>Curb Ramp Obstructions</b>	<b>Number of Obstructions</b>	<b>Percent of Curb Ramps with Obstruction</b>	<b>Number of Obstructions</b>	<b>Percent of Curb Ramps with Obstruction</b>
General Obstructions	69	0.46%	73	0.45%
Inlet Lid	41	0.28%	41	0.26%
<b>Sidewalk Obstructions</b>	<b>Number of Obstructions</b>	<b>Percent of Segments with Obstruction</b>	<b>Number of Obstructions</b>	<b>Percent of Segments with Obstruction</b>
General Obstructions	226	0.38%	204	0.82%
Inlet Lid	351	0.59%	335	1.35%
<b>Curb Ramp Running Slope</b>	<b>Number of Curb Ramps</b>	<b>Percent of Curb Ramps</b>	<b>Number of Curb Ramps</b>	<b>Percent of Curb Ramps</b>
8.3 % or less	11,339	76.16%	12,345	78.22%
8.4 %–10.3%	1,808	12.14%	1,783	11.30%
10.4 %–13.3%	1,136	7.63%	1,093	6.93%
13.4 % or more	540	3.63%	509	3.23%
Unknown/Null	66	0.44%	52	0.33%
<b>New Sidewalk Inspections</b>	<b>Number of Segments</b>	<b>Miles</b>	<b>Number of Segments</b>	<b>Miles</b>
Inspections of New Sidewalk Installation	893	Not available	1017	16.35



Notices of Sidewalk Repair	Number of Segments	Percent	Number of Segments	Percent
Sidewalk Inspection/Repair Program and/or Complaint Segments Inspected	1624 [2]	2.70%	4834	7.56%
Notices Sent	645	Not applicable	1527	Not applicable
Repairs Completed	327	50.40%	823	53.90%
Push Button Reach	Number of Pushbuttons	Percent of Pushbuttons	Number of Pushbuttons	Percent of Pushbuttons
10" or less	742	65.66%	791	67.72%
10" to 25"	311	27.52%	303	25.94%
Over 25"	77	6.81%	74	6.34%
Push Button Height	Number of Pushbuttons	Percent of Pushbuttons	Number of Pushbuttons	Percent of Pushbuttons
42"	363	32.12%	367	31.42%
42" to 48"	480	42.48%	477	40.84%
15" to 42"	163	14.42%	203	17.38%
Over 48"	123	10.88%	121	10.36%
Under 15"	1	0.09%	0	0.00%
Clear Ground Space at Push Button	Number of Locations	Percent of Locations	Number of Locations	Percent of Locations
30" x 48" or more	1046	92.57%	1087	93.07%
Less than 30" or 48"	32	2.83%	32	2.74%
No Clear Ground Space	52	4.60%	49	4.20%

[1] For use in future years for tracking percent barriers removed since 2017 self-evaluation.

[2] Does not include inspections done as a part of the self-evaluation sidewalk network inventory, which included all sidewalk segments in the City.

Priority 1: Non-operational push buttons

Page 1

No.	Signal ID	Intersection	Address	Quadrant	Crossing Direction	Type	Operational?	Inspection Date	Repair Method	Target Date for Completion	Individual Responsible	Completion Date
1	61	41ST ST. & WEST AVE.	1700 W 41ST ST	NW	N/S	PIEZO	No	10/3/2017	Restore operation or replace	2018	Principal Engineer - Traffic	
2	51	41ST ST. & MARION RD.	3315 S MARION RD	NW	E/W	PIEZO	No	9/28/2017	Restore operation or replace	2018	Principal Engineer - Traffic	
3	102	10TH ST. & BAHNSON AVE.	3603 E 10TH ST	SE	N/S	PIEZO	No	7/25/2017	Restore operation or replace	2018	Principal Engineer - Traffic	
4	76	60TH ST. N. & CITIBANK	701 E 60TH ST N	SW	N/S	PLUNGER	No	6/20/2017	Restore operation or replace	2018	Principal Engineer - Traffic	
5	266	41ST ST. & LOUISE AVE.	3701 W 41ST ST	SW	E/W	PIEZO	No	9/28/2017	Restore operation or replace	2018	Principal Engineer - Traffic	
6	57	41ST ST. & WESTERN AVE.	3312 S WESTERN AVE	NE	E/W	PIEZO	No	10/3/2017	Restore operation or replace	2018	Principal Engineer - Traffic	
7	61	41ST ST. & WEST AVE.	1612 W 41ST ST	NE	E/W	PIEZO	No	10/3/2017	Restore operation or replace	2018	Principal Engineer - Traffic	
8	156	33RD ST. & MINNESOTA AVE.	2501 S MINNESOTA AVE	SW	E/W	PIEZO	No	10/2/2017	Restore operation or replace	2018	Principal Engineer - Traffic	
9	41	26TH ST. & I-29 EAST RAMPS	2400 S CAROLYN AVE	SW	E/W	OTHER	No	8/2/2017	Restore operation or replace	2018	Principal Engineer - Traffic	
10	155	41ST ST. & MINNESOTA AVE.	3200 S MINNESOTA AVE	NE	N/S	PIEZO	No	10/2/2017	Restore operation or replace	2018	Principal Engineer - Traffic	
11	155	41ST ST. & MINNESOTA AVE.	3219 S MINNESOTA AVE	NW	N/S	PIEZO	No	10/2/2017	Restore operation or replace	2018	Principal Engineer - Traffic	
12	137	34TH ST. & LOUISE AVE.	2711 S LOUISE AVE	NW	E/W	PIEZO	No	8/3/2017	Restore operation or replace	2018	Principal Engineer - Traffic	
13	266	41ST ST. & LOUISE AVE.	3620 W 41ST ST	NE	E/W	PIEZO	No	9/28/2017	Restore operation or replace	2018	Principal Engineer - Traffic	
14	52	41ST ST. & TERRY AVE.	4809 W 41ST ST	SE	E/W	PIEZO	No	7/13/2017	Restore operation or replace	2018	Principal Engineer - Traffic	
15	124	41ST ST. & KIWANIS AVE.	3401 S KIWANIS AVE	SW	E/W	PIEZO	No	9/28/2017	Restore operation or replace	2018	Principal Engineer - Traffic	
16	51	41ST ST. & MARION RD.	5303 W 41ST ST	SW	E/W	PIEZO	No	9/28/2017	Restore operation or replace	2018	Principal Engineer - Traffic	
17	220	26TH ST. & HIGHLINE AVE.	5801 E RED OAK DR	NW	E/W	PIEZO	No	7/17/2017	Restore operation or replace	2018	Principal Engineer - Traffic	
18	244	26TH ST. & RED OAK DR.	5501 E RED OAK DR	NE	N/S	PIEZO	No	7/17/2017	Restore operation or replace	2018	Principal Engineer - Traffic	
19	244	26TH ST. & RED OAK DR.	5211 E 26TH ST	SW	E/W	PIEZO	No	7/17/2017	Restore operation or replace	2018	Principal Engineer - Traffic	
20	47	49TH ST. & OXBOW AVE.	3200 W 49TH ST	NE	N/S	OTHER	No	7/31/2017	Restore operation or replace	2018	Principal Engineer - Traffic	
21	1	12TH ST. & VALLEY VIEW RD.	5300 W 12TH ST	NE	N/S	PIEZO	No	7/11/2017	Restore operation or replace	2018	Principal Engineer - Traffic	
22	52	41ST ST. & TERRY AVE.	4804 W 41ST ST	NE	E/W	PIEZO	No	7/13/2017	Restore operation or replace	2018	Principal Engineer - Traffic	
23	155	41ST ST. & MINNESOTA AVE.	3300 S MINNESOTA AVE	SE	N/S	PIEZO	No	10/2/2017	Restore operation or replace	2018	Principal Engineer - Traffic	
24	244	26TH ST. & RED OAK DR.	5211 E 26TH ST	SW	N/S	PIEZO	No	7/17/2017	Restore operation or replace	2018	Principal Engineer - Traffic	
25	52	41ST ST. & TERRY AVE.	4901 W 41ST ST	SW	E/W	PIEZO	No	7/13/2017	Restore operation or replace	2018	Principal Engineer - Traffic	
26	1	12TH ST. & VALLEY VIEW RD.	6001 W 12TH ST	SE	N/S	PIEZO	No	7/11/2017	Restore operation or replace	2018	Principal Engineer - Traffic	
27	187	41ST ST. & HOLLY AVE.	2310 W 41ST ST	NE	E/W	PIEZO	No	10/3/2017	Restore operation or replace	2018	Principal Engineer - Traffic	

Priority 1: Non-operational push buttons

Page 2

No.	Signal ID	Intersection	Address	Quadrant	Crossing Direction	Type	Operational?	Inspection Date	Repair Method	Target Date for Completion	Individual Responsible	Completion Date
28	52	41ST ST. & TERRY AVE.	3301 S TERRY AVE	NW	E/W	PIEZO	No	7/13/2017	Restore operation or replace	2018	Principal Engineer - Traffic	
29	41	26TH ST. & I-29 EAST RAMPS	2400 S CAROLYN AVE	SE	E/W	OTHER	No	8/2/2017	Restore operation or replace	2018	Principal Engineer - Traffic	
30	57	41ST ST. & WESTERN AVE.	2001 W 41ST ST	SE	E/W	PIEZO	No	10/3/2017	Restore operation or replace	2018	Principal Engineer - Traffic	
31	61	41ST ST. & WEST AVE.	1611 W 41ST ST	SE	E/W	PIEZO	No	10/3/2017	Restore operation or replace	2018	Principal Engineer - Traffic	
32	61	41ST ST. & WEST AVE.	1700 W 41ST ST	NW	E/W	PIEZO	No	10/3/2017	Restore operation or replace	2018	Principal Engineer - Traffic	
33	266	41ST ST. & LOUISE AVE.	3700 W 41ST ST	NW	E/W	PIEZO	No	9/28/2017	Restore operation or replace	2018	Principal Engineer - Traffic	
34	266	41ST ST. & LOUISE AVE.	3609 W 41ST ST	NE	E/W	PIEZO	No	9/28/2017	Restore operation or replace	2018	Principal Engineer - Traffic	
35	187	41ST ST. & HOLLY AVE.	3605 S WESTERN AVE	SE	E/W	PIEZO	No	10/3/2017	Restore operation or replace	2018	Principal Engineer - Traffic	
36	71	41ST ST. & PHILLIPS AVE.	3209 S PHILLIPS AVE	NW	N/S	PIEZO	No	10/11/2017	Restore operation or replace	2018	Principal Engineer - Traffic	
37	155	41ST ST. & MINNESOTA AVE.	501 W 41ST ST	SW	N/S	PIEZO	No	10/2/2017	Restore operation or replace	2018	Principal Engineer - Traffic	
38	1	12TH ST. & VALLEY VIEW RD.	6201 W 12TH ST	SW	N/S	PIEZO	No	7/11/2017	Restore operation or replace	2018	Principal Engineer - Traffic	
39	57	41ST ST. & WESTERN AVE.	2100 W 41ST ST	NW	E/W	PIEZO	No	10/3/2017	Restore operation or replace	2019	Principal Engineer - Traffic	
40	208	MADISON ST. & I-29	4401 W MADISON ST	SE	E/W	PLUNGER	No	7/11/2017	Restore operation or replace	2019	Principal Engineer - Traffic	
41	244	26TH ST. & RED OAK DR.	5501 E RED OAK DR	SE	N/S	PIEZO	No	7/17/2017	Restore operation or replace	2019	Principal Engineer - Traffic	
42	187	41ST ST. & HOLLY AVE.	2400 W 41ST ST	SW	E/W	PIEZO	No	10/3/2017	Restore operation or replace	2019	Principal Engineer - Traffic	
43	187	41ST ST. & HOLLY AVE.	3605 S WESTERN AVE	SW	E/W	PIEZO	No	10/3/2017	Restore operation or replace	2019	Principal Engineer - Traffic	
44	220	26TH ST. & HIGHLINE AVE.	5800 E 26TH ST	NE	N/S	PIEZO	No	7/17/2017	Restore operation or replace	2019	Principal Engineer - Traffic	
45	94	10TH ST. & I-229	2501 E 10TH ST	SW	E/W	PLUNGER	No	9/20/2017	Restore operation or replace	2019	Principal Engineer - Traffic	
46	64	57TH ST. & MINNESOTA AVE.	4701 S MINNESOTA AVE	NE	E/W	PIEZO	No	9/20/2017	Restore operation or replace	2019	Principal Engineer - Traffic	
47	57	41ST ST. & WESTERN AVE.	2101 W 41ST ST	SW	E/W	PIEZO	No	10/3/2017	Restore operation or replace	2019	Principal Engineer - Traffic	
48	178	10TH ST. & FAIRFAX AVE.	1010 E 10TH ST	NE	N/S	PIEZO	No	9/21/2017	Restore operation or replace	2019	Principal Engineer - Traffic	
49	232	57TH ST. & GALWAY AVE.	4945 S EMMA LN	NW	N/S	PIEZO	No	6/30/2017	Restore operation or replace	2019	Principal Engineer - Traffic	
50	182	26TH ST. & VALLEY VIEW RD.	6001 W TECUMSEH CT	NE	N/S	PIEZO	No	7/10/2017	Restore operation or replace	2019	Principal Engineer - Traffic	
51	53	41ST ST. & I-29 WEST RAMPS	3200 S MEADOW AVE	NW	N/S	PIEZO	No	7/14/2017	Restore operation or replace	2019	Principal Engineer - Traffic	
52	27	22ND ST. & WESTERN AVE.	1601 S WESTERN AVE	SW	E/W	PIEZO	No	8/14/2017	Restore operation or replace	2019	Principal Engineer - Traffic	
53	53	41ST ST. & I-29 WEST RAMPS	4511 W 41ST ST	SE	E/W	PIEZO	No	7/14/2017	Restore operation or replace	2019	Principal Engineer - Traffic	
54	79	BENSON RD. & CLIFF AVE.	3725 N CLIFF AVE	SW	N/S	PIEZO	No	6/21/2017	Restore operation or replace	2019	Principal Engineer - Traffic	

Priority 1: Non-operational push buttons

Page 3

No.	Signal ID	Intersection	Address	Quadrant	Crossing Direction	Type	Operational?	Inspection Date	Repair Method	Target Date for Completion	Individual Responsible	Completion Date
55	226	26TH ST. & HIGHWAY 11	6100 E SILVER MAPLE CIR	NE	N/S	PIEZO	No	6/26/2017	Restore operation or replace	2019	Principal Engineer - Traffic	
56	220	26TH ST. & HIGHLINE AVE.	5801 E RED OAK DR	NW	N/S	PIEZO	No	7/17/2017	Restore operation or replace	2019	Principal Engineer - Traffic	
57	97	12TH ST. & CLEVELAND AVE.	501 S CLEVELAND AVE	SW	N/S	PIEZO	No	7/24/2017	Restore operation or replace	2019	Principal Engineer - Traffic	
58	73	BENSON RD. & 4TH AVE.	3801 N 4TH AVE	NW	N/S	PIEZO	No	6/22/2017	Restore operation or replace	2019	Principal Engineer - Traffic	
59	205	22ND ST. & SERTOMA AVE.	7400 W 22ND ST	NW	N/S	PIEZO	No	7/7/2017	Restore operation or replace	2019	Principal Engineer - Traffic	
60	229	57TH ST. & SOUTHEASTERN AVE.	5000 S SOUTHEASTERN AVE	SE	E/W	PIEZO	No	6/30/2017	Restore operation or replace	2019	Principal Engineer - Traffic	
61	232	57TH ST. & GALWAY AVE.	4928 S GALWAY AVE	NE	N/S	PIEZO	No	6/30/2017	Restore operation or replace	2019	Principal Engineer - Traffic	
62	220	26TH ST. & HIGHLINE AVE.	5800 E 26TH ST	SE	N/S	PIEZO	No	7/17/2017	Restore operation or replace	2019	Principal Engineer - Traffic	
63	230	57TH ST. & BAHNSON AVE.	3605 E RAVEN OAKS CIR	NE	E/W	PIEZO	No	7/20/2017	Restore operation or replace	2019	Principal Engineer - Traffic	
64	229	57TH ST. & SOUTHEASTERN AVE.	2925 E 57TH ST	SW	N/S	PIEZO	No	6/30/2017	Restore operation or replace	2019	Principal Engineer - Traffic	
65	261	MADISON ST. & POWDER HOUSE RD.	1600 N POWDER HOUSE RD	NW	N/S	PIEZO	No	6/26/2017	Restore operation or replace	2019	Principal Engineer - Traffic	
66	230	57TH ST. & BAHNSON AVE.	3605 E RAVEN OAKS CIR	SW	E/W	PIEZO	No	7/20/2017	Restore operation or replace	2019	Principal Engineer - Traffic	
67	230	57TH ST. & BAHNSON AVE.	3605 E RAVEN OAKS CIR	SE	E/W	PIEZO	No	7/20/2017	Restore operation or replace	2019	Principal Engineer - Traffic	
68	247	06TH ST. & WEBER AVE.	335 N WEBER AVE	SW	N/S	PIEZO	No	7/26/2017	Restore operation or replace	2019	Principal Engineer - Traffic	
69	10	RUSSELL ST. & KIWANIS AVE.	2600 W RUSSELL ST	NW	E/W	PIEZO	No	6/23/2017	Restore operation or replace	2019	Principal Engineer - Traffic	
70	225	18TH ST. & HIGHWAY 11	5921 E 18TH ST	SW	N/S	PIEZO	No	6/26/2017	Restore operation or replace	2019	Principal Engineer - Traffic	
71	53	41ST ST. & I-29 WEST RAMPS	4511 W 41ST ST	SW	N/S	PIEZO	No	7/14/2017	Restore operation or replace	2019	Principal Engineer - Traffic	
72	79	BENSON RD. & CLIFF AVE.	3725 N CLIFF AVE	SW	E/W	PIEZO	No	6/21/2017	Restore operation or replace	2019	Principal Engineer - Traffic	
73	139	57TH ST. & CLIFF AVE.	4900 S CLIFF AVE	SE	N/S	PIEZO	No	7/28/2017	Restore operation or replace	2019	Principal Engineer - Traffic	
74	44	KOHL'S & LOUISE AVE.	4001 W 41ST ST	NW	N/S	PIEZO	No	10/11/2017	Restore operation or replace	2019	Principal Engineer - Traffic	
75	44	KOHL'S & LOUISE AVE.	3800 S LOUISE AVE	SE	N/S	PIEZO	No	10/11/2017	Restore operation or replace	2019	Principal Engineer - Traffic	
76	10	RUSSELL ST. & KIWANIS AVE.	2600 W RUSSELL ST	NE	E/W	PIEZO	No	6/23/2017	Restore operation or replace	2019	Principal Engineer - Traffic	
77	203	69TH ST. & CLIFF AVE.	6001 S CLIFF AVE	NW	N/S	PIEZO	No	6/29/2017	Restore operation or replace	2019	Principal Engineer - Traffic	
78	139	57TH ST. & CLIFF AVE.	4800 S CLIFF AVE	NE	E/W	PIEZO	No	7/28/2017	Restore operation or replace	2019	Principal Engineer - Traffic	
79	44	KOHL'S & LOUISE AVE.	4001 W 41ST ST	SW	E/W	PIEZO	No	10/11/2017	Restore operation or replace	2019	Principal Engineer - Traffic	
80	44	KOHL'S & LOUISE AVE.	3800 S LOUISE AVE	SE	E/W	PIEZO	No	10/11/2017	Restore operation or replace	2019	Principal Engineer - Traffic	
81	44	KOHL'S & LOUISE AVE.	4001 W 41ST ST	NW	E/W	PIEZO	No	10/11/2017	Restore operation or replace	2019	Principal Engineer - Traffic	

Priority 1: Non-operational push buttons

Page 4

No.	Signal ID	Intersection	Address	Quadrant	Crossing Direction	Type	Operational?	Inspection Date	Repair Method	Target Date for Completion	Individual Responsible	Completion Date
82	44	KOHL'S & LOUISE AVE.	4001 W 41ST ST	SW	N/S	PIEZO	No	10/11/2017	Restore operation or replace	2019	Principal Engineer - Traffic	
83	44	KOHL'S & LOUISE AVE.	3800 S LOUISE AVE	NE	N/S	PIEZO	No	10/11/2017	Restore operation or replace	2019	Principal Engineer - Traffic	
84	44	KOHL'S & LOUISE AVE.	3800 S LOUISE AVE	NE	E/W	PIEZO	No	10/11/2017	Restore operation or replace	2019	Principal Engineer - Traffic	

Priority 2: Vertical Curb Barrier

Page 1

No.	Facility ID	Address	Ramp Type	Detectable Warning	Width	Slope	Cross Slope	Repair Method	Target Date for Completion	Individual Responsible	Completion Date
1	CR-3877	101 S WAYLAND AVE	Barrier-High	No	0.0	4.4	1.2	Replace with curb ramp	2018	Principal Engineer - Streets	5/22/2018
2	CR-3878	101 S WAYLAND AVE	Barrier-High	No	0.0	2.5	2.7	Replace with curb ramp	2018	Principal Engineer - Streets	5/22/2018
3	CR-6545	1423 N HIGHLAND AVE	Barrier-High	No	0.0	0.0	0.0	Replace with curb ramp	2018	Principal Engineer - Streets	5/9/2018
4	CR-6546	1500 N MABLE AVE	Barrier-High	No	0.0	3.9	1.4	Replace with curb ramp	2018	Principal Engineer - Streets	5/25/2018
5	CR-6498	1520 E MULBERRY ST	Barrier-High	No	0.0	8.7	8.0	Replace with curb ramp	2018	Principal Engineer - Streets	6/5/2018
6	CR-6503	1600 E MULBERRY ST	Barrier-High	No	0.0	3.1	1.1	Replace with curb ramp	2018	Principal Engineer - Streets	6/1/2018
7	CR-6504	1600 E MULBERRY ST	Barrier-High	No	0.0	1.1	1.6	Replace with curb ramp	2018	Principal Engineer - Streets	6/1/2018
8	CR-6507	1600 N WAYLAND AVE	Barrier-High	No	0.0	2.6	0.7	Replace with curb ramp	2018	Principal Engineer - Streets	Removed
9	CR-6508	1600 N WAYLAND AVE	Barrier-High	No	0.0	2.0	1.3	Replace with curb ramp	2018	Principal Engineer - Streets	6/5/2018
10	CR-6497	1620 N MABLE AVE	Barrier-High	No	0.0	1.3	0.6	Replace with curb ramp	2018	Principal Engineer - Streets	5/25/2018
11	CR-6488	1628 N HIGHLAND AVE	Barrier-High	No	0.0	0.7	0.2	Replace with curb ramp	2018	Principal Engineer - Streets	5/9/2018
12	CR-6489	1628 N HIGHLAND AVE	Barrier-High	No	0.0	1.1	0.1	Replace with curb ramp	2018	Principal Engineer - Streets	5/9/2018
13	CR-6465	1628 N LEWIS AVE	Barrier-High	No	0.0	2.3	0.6	Replace with curb ramp	2018	Principal Engineer - Streets	5/29/2018
14	CR-6490	1708 E MULBERRY ST	Barrier-High	No	0.0	4.8	2.6	Replace with curb ramp	2018	Principal Engineer - Streets	5/9/2018
15	CR-6491	1708 E MULBERRY ST	Barrier-High	No	0.0	7.6	6.0	Replace with curb ramp	2018	Principal Engineer - Streets	5/9/2018
16	CR-6474	1711 N MABLE AVE	Barrier-High	No	0.0	2.8	0.8	Replace with curb ramp	2018	Principal Engineer - Streets	5/25/2018
17	CR-6487	1715 E MULBERRY ST	Barrier-High	No	0.0	1.3	4.0	Replace with curb ramp	2018	Principal Engineer - Streets	5/9/2018
18	CR-6449	1716 N LEWIS AVE	Barrier-High	No	0.0	4.5	2.6	Replace with curb ramp	2018	Principal Engineer - Streets	5/29/2018
19	CR-6475	1720 N MABLE AVE	Barrier-High	No	0.0	3.9	1.1	Replace with curb ramp	2018	Principal Engineer - Streets	5/25/2018
20	CR-6471	1721 N HIGHLAND AVE	Barrier-High	No	0.0	4.0	2.9	Replace with curb ramp	2018	Principal Engineer - Streets	5/9/2018
21	CR-6486	1800 E MULBERRY ST	Barrier-High	No	0.0	1.4	1.5	Replace with curb ramp	2018	Principal Engineer - Streets	5/9/2018
22	CR-6477	1800 E WALNUT ST	Barrier-High	No	0.0	4.5	1.7	Replace with curb ramp	2018	Principal Engineer - Streets	5/25/2018
23	CR-6470	1801 E WALNUT ST	Barrier-High	No	0.0	0.4	0.0	Replace with curb ramp	2018	Principal Engineer - Streets	5/9/2018
24	CR-6473	1801 N MABLE AVE	Barrier-High	No	0.0	3.8	2.5	Replace with curb ramp	2018	Principal Engineer - Streets	5/25/2018
25	CR-6476	1900 N MABLE AVE	Barrier-High	No	0.0	0.1	0.3	Replace with curb ramp	2018	Principal Engineer - Streets	5/25/2018
26	CR-6447	1908 E WALNUT ST	Barrier-High	No	0.0	9.5	2.5	Replace with curb ramp	2018	Principal Engineer - Streets	5/29/2018
27	CR-6450	2009 E MULBERRY ST	Barrier-High	No	0.0	3.8	0.6	Replace with curb ramp	2018	Principal Engineer - Streets	5/29/2018
28	CR-6451	2010 E MULBERRY ST	Barrier-High	No	0.0	2.1	4.9	Replace with curb ramp	2018	Principal Engineer - Streets	5/29/2018
29	CR-6452	2101 E MULBERRY ST	Barrier-High	No	0.0	2.6	3.0	Replace with curb ramp	2018	Principal Engineer - Streets	5/29/2018
30	CR-6453	2101 E MULBERRY ST	Barrier-High	No	0.0	4.3	3.1	Replace with curb ramp	2018	Principal Engineer - Streets	Removed
31	CR-12310	3400 S FAIRHALL AVE	Barrier-High	No	0.0	0.0	0.0	Replace with curb ramp	2018	Principal Engineer - Streets	18-1000
32	CR-12305	3404 S FAIRHALL AVE	Barrier-High	No	0.0	0.0	0.0	Replace with curb ramp	2018	Principal Engineer - Streets	18-1000
33	CR-12306	3600 S FAIRHALL AVE	Barrier-High	No	0.0	0.0	0.0	Replace with curb ramp	2018	Principal Engineer - Streets	18-1000
34	CR-12303	3604 S FAIRHALL AVE	Barrier-High	No	0.0	0.0	0.0	Replace with curb ramp	2018	Principal Engineer - Streets	9/25/2018
35	CR-12333	3800 S LARCH AVE	Barrier-High	No	0.0	0.0	0.0	Replace with curb ramp	2018	Principal Engineer - Streets	7/17/2018
36	CR-12191	5817 W ESSEX DR	Barrier-High	No	5.0	0.0	0.0	Replace with curb ramp	2018	Principal Engineer - Streets	
37	CR-12192	5817 W ESSEX DR	Barrier-High	No	5.0	0.0	0.0	Replace with curb ramp	2018	Principal Engineer - Streets	
38	CR-12187	5900 W ESSEX DR	Barrier-High	No	5.0	0.0	0.0	Replace with curb ramp	2018	Principal Engineer - Streets	
39	CR-12188	5900 W ESSEX DR	Barrier-High	No	5.0	0.0	0.0	Replace with curb ramp	2018	Principal Engineer - Streets	
40	CR-12189	5901 W ESSEX DR	Barrier-High	No	5.0	0.0	0.0	Replace with curb ramp	2018	Principal Engineer - Streets	
41	CR-3879	100 S WAYLAND AVE	Barrier-High	No	0.0	6.2	2.5	Replace with curb ramp	2019	Principal Engineer - Streets	5/22/2018

Priority 2: Vertical Curb Barrier

Page 2

No.	Facility ID	Address	Ramp Type	Detectable Warning	Width	Slope	Cross Slope	Repair Method	Target Date for Completion	Individual Responsible	Completion Date
42	CR-3880	100 S WAYLAND AVE	Barrier-High	No	0.0	5.8	1.8	Replace with curb ramp	2019	Principal Engineer - Streets	5/22/2018
43	CR-2806	1000 W 5TH ST	Barrier-High	No	0.0	2.3	0.9	Replace with curb ramp	2019	Principal Engineer - Streets	
44	CR-2807	1000 W 5TH ST	Barrier-High	No	0.0	3.3	0.9	Replace with curb ramp	2019	Principal Engineer - Streets	
45	CR-3744	101 S FAIRFAX AVE	Barrier-High	No	4.0	0.3	3.2	Replace with curb ramp	2019	Principal Engineer - Streets	
46	CR-3748	1021 E 9TH ST	Barrier-High	No	0.0	0.0	0.0	Replace with curb ramp	2019	Principal Engineer - Streets	
47	CR-3749	1021 E 9TH ST	Barrier-High	No	0.0	0.0	0.0	Replace with curb ramp	2019	Principal Engineer - Streets	
48	CR-3207	1030 E 1ST ST	Barrier-High	No	0.0	0.0	0.0	Replace with curb ramp	2019	Principal Engineer - Streets	
49	CR-3750	1032 E 9TH ST	Barrier-High	No	0.0	4.5	2.2	Replace with curb ramp	2019	Principal Engineer - Streets	
50	CR-3751	1032 E 9TH ST	Barrier-High	No	0.0	3.2	0.8	Replace with curb ramp	2019	Principal Engineer - Streets	
51	CR-3752	105 N CLIFF AVE	Barrier-High	No	0.0	5.4	1.3	Replace with curb ramp	2019	Principal Engineer - Streets	
52	CR-3753	105 N CLIFF AVE	Barrier-High	No	0.0	2.2	1.0	Replace with curb ramp	2019	Principal Engineer - Streets	
53	CR-334	110 E 23RD ST	Barrier-High	No	0.0	0.0	1.1	Replace with curb ramp	2019	Principal Engineer - Streets	
54	CR-3775	1129 E 9TH ST	Barrier-High	No	0.0	0.0	0.0	Replace with curb ramp	2019	Principal Engineer - Streets	
55	CR-2683	1200 W 27TH ST	Barrier-High	No	5.0	0.0	1.1	Replace with curb ramp	2019	Principal Engineer - Streets	
56	CR-2684	1200 W 27TH ST	Barrier-High	No	5.0	0.0	3.0	Replace with curb ramp	2019	Principal Engineer - Streets	
57	CR-3862	1300 E 10TH ST	Barrier-High	No	0.0	1.2	2.0	Replace with curb ramp	2019	Principal Engineer - Streets	
58	CR-4430	1301 E 5TH ST	Barrier-High	No	0.0	1.8	1.3	Replace with curb ramp	2019	Principal Engineer - Streets	
59	CR-835	1325 S CLIFF AVE	Barrier-High	No	0.0	0.0	2.8	Replace with curb ramp	2019	Principal Engineer - Streets	
60	CR-1648	1410 S SUMMIT AVE	Barrier-High	No	0.0	1.8	0.0	Replace with curb ramp	2019	Principal Engineer - Streets	
61	CR-3876	1420 E 9TH ST	Barrier-High	No	0.0	3.4	1.9	Replace with curb ramp	2019	Principal Engineer - Streets	
62	CR-3874	1500 E 9TH ST	Barrier-High	No	5.0	2.7	0.3	Replace with curb ramp	2019	Principal Engineer - Streets	
63	CR-3881	1500 E 9TH ST	Barrier-High	No	5.0	0.8	0.0	Replace with curb ramp	2019	Principal Engineer - Streets	
64	CR-1645	1500 S SUMMIT AVE	Barrier-High	No	0.0	6.1	0.0	Replace with curb ramp	2019	Principal Engineer - Streets	
65	CR-4699	1501 S WILLIAMS AVE	Barrier-High	No	0.0	8.6	0.3	Replace with curb ramp	2019	Principal Engineer - Streets	
66	CR-8024	1506 S DISCOVERY AVE	Barrier-High	No	4.0	1.2	0.2	Replace with curb ramp	2019	Principal Engineer - Streets	
67	CR-2572	1717 W 31ST ST	Barrier-High	No	5.0	0.0	2.4	Replace with curb ramp	2019	Principal Engineer - Streets	
68	CR-2573	1717 W 31ST ST	Barrier-High	No	5.0	0.0	0.3	Replace with curb ramp	2019	Principal Engineer - Streets	
69	CR-2671	1815 S PRAIRIE AVE	Barrier-High	No	5.0	0.0	0.2	Replace with curb ramp	2019	Principal Engineer - Streets	
70	CR-2672	1815 S PRAIRIE AVE	Barrier-High	No	5.0	0.0	0.2	Replace with curb ramp	2019	Principal Engineer - Streets	
71	CR-3215	1816 S CENTER AVE	Barrier-High	No	0.0	0.0	0.6	Replace with curb ramp	2019	Principal Engineer - Streets	
72	CR-2681	1816 S MENLO AVE	Barrier-High	No	5.0	0.4	1.6	Replace with curb ramp	2019	Principal Engineer - Streets	
73	CR-2682	1816 S MENLO AVE	Barrier-High	No	5.0	1.8	1.4	Replace with curb ramp	2019	Principal Engineer - Streets	
74	CR-2690	1817 S WALTS AVE	Barrier-High	No	5.0	0.6	0.0	Replace with curb ramp	2019	Principal Engineer - Streets	
75	CR-2691	1817 S WALTS AVE	Barrier-High	No	5.0	0.2	1.9	Replace with curb ramp	2019	Principal Engineer - Streets	
76	CR-2669	1822 S PRAIRIE AVE	Barrier-High	No	5.0	3.0	2.1	Replace with curb ramp	2019	Principal Engineer - Streets	
77	CR-2670	1822 S PRAIRIE AVE	Barrier-High	No	5.0	2.7	1.0	Replace with curb ramp	2019	Principal Engineer - Streets	
78	CR-2688	1822 S WALTS AVE	Barrier-High	No	5.0	0.0	2.2	Replace with curb ramp	2019	Principal Engineer - Streets	
79	CR-2689	1822 S WALTS AVE	Barrier-High	No	5.0	0.0	2.0	Replace with curb ramp	2019	Principal Engineer - Streets	
80	CR-2687	1900 S WALTS AVE	Barrier-High	No	0.0	0.4	1.8	Replace with curb ramp	2019	Principal Engineer - Streets	
81	CR-2694	1900 S WALTS AVE	Barrier-High	No	0.0	1.4	0.4	Replace with curb ramp	2019	Principal Engineer - Streets	
82	CR-2506	1900 W 31ST ST	Barrier-High	No	5.0	6.1	3.2	Replace with curb ramp	2019	Principal Engineer - Streets	

Priority 2: Vertical Curb Barrier

Page 3

No.	Facility ID	Address	Ramp Type	Detectable Warning	Width	Slope	Cross Slope	Repair Method	Target Date for Completion	Individual Responsible	Completion Date
83	CR-2507	1900 W 31ST ST	Barrier-High	No	5.0	5.8	1.5	Replace with curb ramp	2019	Principal Engineer - Streets	
84	CR-2685	1901 S MENLO AVE	Barrier-High	No	0.0	2.9	3.4	Replace with curb ramp	2019	Principal Engineer - Streets	
85	CR-2686	1901 S MENLO AVE	Barrier-High	No	0.0	3.3	0.5	Replace with curb ramp	2019	Principal Engineer - Streets	
86	CR-2673	1907 S PRAIRIE AVE	Barrier-High	No	0.0	5.2	3.0	Replace with curb ramp	2019	Principal Engineer - Streets	
87	CR-2674	1907 S PRAIRIE AVE	Barrier-High	No	0.0	4.7	1.7	Replace with curb ramp	2019	Principal Engineer - Streets	
88	CR-6464	1909 E MULBERRY ST	Barrier-High	No	0.0	8.3	0.7	Replace with curb ramp	2019	Principal Engineer - Streets	
89	CR-6461	1916 E MULBERRY ST	Barrier-High	No	0.0	2.6	1.9	Replace with curb ramp	2019	Principal Engineer - Streets	
90	CR-6462	1916 E MULBERRY ST	Barrier-High	No	0.0	0.8	0.1	Replace with curb ramp	2019	Principal Engineer - Streets	
91	CR-2676	1932 S PRAIRIE AVE	Barrier-High	No	0.0	6.7	2.1	Replace with curb ramp	2019	Principal Engineer - Streets	
92	CR-333	200 E 23RD ST	Barrier-High	No	0.0	0.0	1.0	Replace with curb ramp	2019	Principal Engineer - Streets	
93	CR-6463	2000 E MULBERRY ST	Barrier-High	No	0.0	5.0	0.1	Replace with curb ramp	2019	Principal Engineer - Streets	
94	CR-2717	2000 S NORTON AVE	Barrier-High	No	0.0	3.7	1.6	Replace with curb ramp	2019	Principal Engineer - Streets	
95	CR-2498	2000 W 31ST ST	Barrier-High	No	5.0	0.9	1.6	Replace with curb ramp	2019	Principal Engineer - Streets	
96	CR-2499	2000 W 31ST ST	Barrier-High	No	5.0	2.7	1.3	Replace with curb ramp	2019	Principal Engineer - Streets	
97	CR-2724	2001 S NORTON AVE	Barrier-High	No	0.0	2.5	1.2	Replace with curb ramp	2019	Principal Engineer - Streets	
98	CR-2500	2001 W 31ST ST	Barrier-High	No	5.0	2.1	0.3	Replace with curb ramp	2019	Principal Engineer - Streets	
99	CR-2501	2001 W 31ST ST	Barrier-High	No	5.0	1.0	0.8	Replace with curb ramp	2019	Principal Engineer - Streets	
100	CR-4426	1226 E 5TH ST	Barrier-High	No	0.0	0.0	1.2	Replace with curb ramp	2020	Principal Engineer - Streets	
101	CR-4427	1226 E 5TH ST	Barrier-High	No	0.0	3.5	3.3	Replace with curb ramp	2020	Principal Engineer - Streets	
102	CR-4425	1300 E 5TH ST	Barrier-High	No	0.0	5.6	3.9	Replace with curb ramp	2020	Principal Engineer - Streets	
103	CR-4429	1300 E 5TH ST	Barrier-High	No	0.0	3.0	3.4	Replace with curb ramp	2020	Principal Engineer - Streets	
104	CR-3846	1304 E 4TH ST	Barrier-High	No	0.0	6.1	0.2	Replace with curb ramp	2020	Principal Engineer - Streets	
105	CR-8959	2001 W MADISON ST	Barrier-High	No	0.0	0.0	0.0	Replace with curb ramp	2020	Principal Engineer - Streets	
106	CR-2481	2101 S WEST AVE	Barrier-High	No	0.0	0.0	3.2	Replace with curb ramp	2020	Principal Engineer - Streets	
107	CR-9840	2200 S 5TH AVE	Barrier-High	No	0.0	2.3	0.7	Replace with curb ramp	2020	Principal Engineer - Streets	
108	CR-4053	2205 W 31ST ST	Barrier-High	No	0.0	0.4	1.2	Replace with curb ramp	2020	Principal Engineer - Streets	
109	CR-4054	2205 W 31ST ST	Barrier-High	No	0.0	1.2	0.6	Replace with curb ramp	2020	Principal Engineer - Streets	
110	CR-4055	2300 S LYNDAL AVE	Barrier-High	No	0.0	3.2	0.8	Replace with curb ramp	2020	Principal Engineer - Streets	
111	CR-4056	2300 S LYNDAL AVE	Barrier-High	No	0.0	0.6	2.0	Replace with curb ramp	2020	Principal Engineer - Streets	
112	CR-9753	2300 S MINNESOTA AVE	Barrier-High	No	0.0	2.2	0.1	Replace with curb ramp	2020	Principal Engineer - Streets	
113	CR-2512	2300 S WEST AVE	Barrier-High	No	5.0	3.4	0.4	Replace with curb ramp	2020	Principal Engineer - Streets	
114	CR-2517	2300 S WEST AVE	Barrier-High	No	5.0	2.5	1.5	Replace with curb ramp	2020	Principal Engineer - Streets	
115	CR-2496	2312 S WILLOW AVE	Barrier-High	No	5.0	8.6	0.5	Replace with curb ramp	2020	Principal Engineer - Streets	
116	CR-2497	2312 S WILLOW AVE	Barrier-High	No	5.0	3.6	3.5	Replace with curb ramp	2020	Principal Engineer - Streets	
117	CR-4049	2312 W 31ST ST	Barrier-High	No	0.0	0.3	3.0	Replace with curb ramp	2020	Principal Engineer - Streets	
118	CR-4048	2315 W 31ST ST	Barrier-High	No	5.0	0.0	1.4	Replace with curb ramp	2020	Principal Engineer - Streets	
119	CR-2574	2316 S GLENDALE AVE	Barrier-High	No	5.0	0.0	1.0	Replace with curb ramp	2020	Principal Engineer - Streets	
120	CR-2575	2316 S GLENDALE AVE	Barrier-High	No	5.0	0.0	0.0	Replace with curb ramp	2020	Principal Engineer - Streets	
121	CR-2505	2316 S HAWTHORNE AVE	Barrier-High	No	0.0	3.6	2.5	Replace with curb ramp	2020	Principal Engineer - Streets	
122	CR-4057	2317 S LYNDAL AVE	Barrier-High	No	0.0	5.1	1.0	Replace with curb ramp	2020	Principal Engineer - Streets	
123	CR-4058	2317 S LYNDAL AVE	Barrier-High	No	0.0	1.8	4.0	Replace with curb ramp	2020	Principal Engineer - Streets	



Priority 2: Vertical Curb Barrier

Page 4

No.	Facility ID	Address	Ramp Type	Detectable Warning	Width	Slope	Cross Slope	Repair Method	Target Date for Completion	Individual Responsible	Completion Date
124	CR-2576	2321 S GLENDALE AVE	Barrier-High	No	0.0	5.9	0.6	Replace with curb ramp	2020	Principal Engineer - Streets	
125	CR-2577	2321 S GLENDALE AVE	Barrier-High	No	0.0	1.0	0.6	Replace with curb ramp	2020	Principal Engineer - Streets	
126	CR-2513	2321 S WEST AVE	Barrier-High	No	0.0	0.0	0.0	Replace with curb ramp	2020	Principal Engineer - Streets	
127	CR-2514	2321 S WEST AVE	Barrier-High	No	5.0	0.0	0.1	Replace with curb ramp	2020	Principal Engineer - Streets	
128	CR-2510	2400 S HAWTHORNE AVE	Barrier-High	No	0.0	5.4	1.4	Replace with curb ramp	2020	Principal Engineer - Streets	
129	CR-9762	2400 S MAIN AVE	Barrier-High	No	5.0	1.9	1.2	Replace with curb ramp	2020	Principal Engineer - Streets	
130	CR-2502	2400 S WILLOW AVE	Barrier-High	No	5.0	8.0	0.6	Replace with curb ramp	2020	Principal Engineer - Streets	
131	CR-2503	2400 S WILLOW AVE	Barrier-High	No	5.0	1.3	2.0	Replace with curb ramp	2020	Principal Engineer - Streets	
132	CR-2508	2401 S HAWTHORNE AVE	Barrier-High	No	5.0	3.2	0.9	Replace with curb ramp	2020	Principal Engineer - Streets	
133	CR-2509	2401 S HAWTHORNE AVE	Barrier-High	No	5.0	3.5	0.7	Replace with curb ramp	2020	Principal Engineer - Streets	
134	CR-4059	2401 S LYNDAL AVE	Barrier-High	No	5.0	0.0	3.6	Replace with curb ramp	2020	Principal Engineer - Streets	
135	CR-4060	2401 S LYNDAL AVE	Barrier-High	No	5.0	0.0	1.0	Replace with curb ramp	2020	Principal Engineer - Streets	
136	CR-9765	2401 S MAIN AVE	Barrier-High	No	0.0	1.1	0.4	Replace with curb ramp	2020	Principal Engineer - Streets	
137	CR-2515	2401 S WEST AVE	Barrier-High	No	5.0	0.0	0.7	Replace with curb ramp	2020	Principal Engineer - Streets	
138	CR-2516	2401 S WEST AVE	Barrier-High	No	5.0	0.0	0.2	Replace with curb ramp	2020	Principal Engineer - Streets	
139	CR-6005	2708 E 8TH ST	Barrier-High	No	5.0	2.1	1.8	Replace with curb ramp	2020	Principal Engineer - Streets	
140	CR-4698	2800 W 23RD ST	Barrier-High	No	0.0	8.5	0.4	Replace with curb ramp	2020	Principal Engineer - Streets	
141	CR-9991	3101 S 4TH AVE	Barrier-High	No	5.0	4.1	0.6	Replace with curb ramp	2020	Principal Engineer - Streets	
142	CR-3974	3117 W SPRUCELEIGH LN	Barrier-High	No	0.0	2.6	5.1	Replace with curb ramp	2020	Principal Engineer - Streets	
143	CR-10761	3924 E RONNING DR	Barrier-High	No	0.0	0.0	0.0	Replace with curb ramp	2020	Principal Engineer - Streets	
144	CR-10756	3928 E 7TH ST	Barrier-High	No	0.0	0.0	0.0	Replace with curb ramp	2020	Principal Engineer - Streets	
145	CR-10758	3929 E 7TH ST	Barrier-High	No	0.0	0.0	0.0	Replace with curb ramp	2020	Principal Engineer - Streets	
146	CR-10757	4000 E 7TH ST	Barrier-High	No	0.0	0.0	0.0	Replace with curb ramp	2020	Principal Engineer - Streets	
147	CR-10760	4000 E RONNING DR	Barrier-High	No	0.0	0.0	0.0	Replace with curb ramp	2020	Principal Engineer - Streets	
148	CR-10759	4001 E 7TH ST	Barrier-High	No	0.0	0.0	0.0	Replace with curb ramp	2020	Principal Engineer - Streets	
149	CR-2804	433 N MENLO AVE	Barrier-High	No	0.0	4.8	1.4	Replace with curb ramp	2020	Principal Engineer - Streets	
150	CR-2805	433 N MENLO AVE	Barrier-High	No	0.0	2.9	1.4	Replace with curb ramp	2020	Principal Engineer - Streets	
151	CR-10473	4400 S BIRCHWOOD AVE	Barrier-High	No	5.0	5.1	1.6	Replace with curb ramp	2020	Principal Engineer - Streets	
152	CR-10474	4400 S BIRCHWOOD AVE	Barrier-High	No	5.0	0.7	3.1	Replace with curb ramp	2020	Principal Engineer - Streets	
153	CR-11772	4821 W ST JAMES DR	Barrier-High	No	4.0	0.0	0.0	Replace with curb ramp	2020	Principal Engineer - Streets	
154	CR-204	500 S 4TH AVE	Barrier-High	No	5.0	1.8	2.7	Replace with curb ramp	2020	Principal Engineer - Streets	
155	CR-4415	501 N WAYLAND AVE	Barrier-High	No	0.0	4.5	0.9	Replace with curb ramp	2020	Principal Engineer - Streets	
156	CR-4418	501 N WAYLAND AVE	Barrier-High	No	0.0	6.9	0.9	Replace with curb ramp	2020	Principal Engineer - Streets	
157	CR-1244	520 S HAWTHORNE AVE	Barrier-High	No	5.0	2.4	0.3	Replace with curb ramp	2020	Principal Engineer - Streets	
158	CR-1245	520 S HAWTHORNE AVE	Barrier-High	Yes	5.0	4.1	1.2	Replace with curb ramp	2020	Principal Engineer - Streets	
159	CR-4398	523 N WAYLAND AVE	Barrier-High	No	0.0	6.6	1.8	Replace with curb ramp	2020	Principal Engineer - Streets	
160	CR-4421	526 N WAYLAND AVE	Barrier-High	No	0.0	4.6	2.0	Replace with curb ramp	2020	Principal Engineer - Streets	
161	CR-1246	527 S HAWTHORNE AVE	Barrier-High	No	0.0	4.6	4.2	Replace with curb ramp	2020	Principal Engineer - Streets	
162	CR-4428	529 N SHERMAN AVE	Barrier-High	No	0.0	1.8	1.4	Replace with curb ramp	2020	Principal Engineer - Streets	
163	CR-4397	531 N WAYLAND AVE	Barrier-High	No	0.0	7.0	0.3	Replace with curb ramp	2020	Principal Engineer - Streets	
164	CR-1243	600 S HAWTHORNE AVE	Barrier-High	No	0.0	1.1	1.1	Replace with curb ramp	2020	Principal Engineer - Streets	

Priority 2: Vertical Curb Barrier

Page 5

No.	Facility ID	Address	Ramp Type	Detectable Warning	Width	Slope	Cross Slope	Repair Method	Target Date for Completion	Individual Responsible	Completion Date
165	CR-1250	600 S HAWTHORNE AVE	Barrier-High	No	0.0	2.8	0.6	Replace with curb ramp	2020	Principal Engineer - Streets	
166	CR-1249	601 S HAWTHORNE AVE	Barrier-High	No	5.0	2.8	1.0	Replace with curb ramp	2020	Principal Engineer - Streets	
167	CR-4435	616 N SHERMAN AVE	Barrier-High	No	0.0	2.4	2.8	Replace with curb ramp	2020	Principal Engineer - Streets	
168	CR-4434	622 N SHERMAN AVE	Barrier-High	No	0.0	2.3	1.6	Replace with curb ramp	2020	Principal Engineer - Streets	
169	CR-3843	630 N SHERMAN AVE	Barrier-High	No	0.0	2.1	1.7	Replace with curb ramp	2020	Principal Engineer - Streets	
170	CR-3844	630 N SHERMAN AVE	Barrier-High	No	0.0	3.9	3.1	Replace with curb ramp	2020	Principal Engineer - Streets	
171	CR-3849	631 N SHERMAN AVE	Barrier-High	No	0.0	2.5	1.3	Replace with curb ramp	2020	Principal Engineer - Streets	
172	CR-3850	631 N SHERMAN AVE	Barrier-High	No	0.0	4.0	1.3	Replace with curb ramp	2020	Principal Engineer - Streets	
173	CR-5134	700 S CONKLIN AVE	Barrier-High	No	5.0	9.6	4.3	Replace with curb ramp	2020	Principal Engineer - Streets	
174	CR-3847	701 N SHERMAN AVE	Barrier-High	No	0.0	1.1	0.9	Replace with curb ramp	2020	Principal Engineer - Streets	
175	CR-3848	701 N SHERMAN AVE	Barrier-High	No	0.0	1.1	0.4	Replace with curb ramp	2020	Principal Engineer - Streets	
176	CR-5133	701 S CONKLIN AVE	Barrier-High	No	5.0	0.2	6.0	Replace with curb ramp	2020	Principal Engineer - Streets	
177	CR-4884	705 S ROBERTS DR	Barrier-High	No	0.0	5.6	1.2	Replace with curb ramp	2020	Principal Engineer - Streets	
178	CR-3810	802 N INDIANA AVE	Barrier-High	No	0.0	0.0	0.0	Replace with curb ramp	2020	Principal Engineer - Streets	
179	CR-3802	835 N FRENCH AVE	Barrier-High	No	0.0	0.0	0.0	Replace with curb ramp	2020	Principal Engineer - Streets	
180	CR-3803	835 N FRENCH AVE	Barrier-High	No	0.0	0.0	0.0	Replace with curb ramp	2020	Principal Engineer - Streets	
181	CR-2800	918 W 5TH ST	Barrier-High	No	0.0	6.0	2.5	Replace with curb ramp	2020	Principal Engineer - Streets	
182	CR-2801	918 W 5TH ST	Barrier-High	No	0.0	3.0	2.5	Replace with curb ramp	2020	Principal Engineer - Streets	
183	CR-3262	920 W 36TH ST	Barrier-High	No	0.0	0.0	0.0	Replace with curb ramp	2020	Principal Engineer - Streets	
184	CR-3261	921 W 36TH ST	Barrier-High	No	0.0	0.0	0.0	Replace with curb ramp	2020	Principal Engineer - Streets	
185	CR-2802	921 W 5TH ST	Barrier-High	No	0.0	5.8	1.8	Replace with curb ramp	2020	Principal Engineer - Streets	
186	CR-2803	921 W 5TH ST	Barrier-High	No	0.0	0.4	0.2	Replace with curb ramp	2020	Principal Engineer - Streets	

Priority 3 Low Condition Curb Ramps

Page 1

No.	Facility ID	Address	Ramp Type	Detectable Warning	Width	Running Slope	Cross Slope	Turn Space Size >4'x4'	Turn Space Slope <2%	Condition Rating	Repair Method	Target Date for Completion	Individual Responsible	Completion Date
1	CR-3879	100 S WAYLAND AVE	Barrier-High	No	0.0	6.2	2.5	No	Yes	0.0	Replace with curb ramp	*	Principal Engineer - Streets	5/22/2018
2	CR-3880	100 S WAYLAND AVE	Barrier-High	No	0.0	5.8	1.8	No	Yes	0.0	Replace with curb ramp	*	Principal Engineer - Streets	5/22/2018
3	CR-2806	1000 W 5TH ST	Barrier-High	No	0.0	2.3	0.9	Yes	Yes	0.0	Replace with curb ramp	*	Principal Engineer - Streets	
4	CR-2807	1000 W 5TH ST	Barrier-High	No	0.0	3.3	0.9	Yes	Yes	0.0	Replace with curb ramp	*	Principal Engineer - Streets	
5	CR-3744	101 S FAIRFAX AVE	Barrier-High	No	4.0	0.3	3.2	No	Yes	0.0	Replace with curb ramp	*	Principal Engineer - Streets	
6	CR-3877	101 S WAYLAND AVE	Barrier-High	No	0.0	4.4	1.2	No	Yes	0.0	Replace with curb ramp	*	Principal Engineer - Streets	5/22/2018
7	CR-3878	101 S WAYLAND AVE	Barrier-High	No	0.0	2.5	2.7	No	Yes	0.0	Replace with curb ramp	*	Principal Engineer - Streets	5/22/2018
8	CR-3748	1021 E 9TH ST	Barrier-High	No	0.0	0.0	0.0	Yes	Yes	0.0	Replace with curb ramp	*	Principal Engineer - Streets	
9	CR-3749	1021 E 9TH ST	Barrier-High	No	0.0	0.0	0.0	Yes	Yes	0.0	Replace with curb ramp	*	Principal Engineer - Streets	
10	CR-3207	1030 E 1ST ST	Barrier-High	No	0.0	0.0	0.0	No	No	0.0	Replace with curb ramp	*	Principal Engineer - Streets	
11	CR-3750	1032 E 9TH ST	Barrier-High	No	0.0	4.5	2.2	Yes	Yes	0.0	Replace with curb ramp	*	Principal Engineer - Streets	
12	CR-3751	1032 E 9TH ST	Barrier-High	No	0.0	3.2	0.8	Yes	Yes	0.0	Replace with curb ramp	*	Principal Engineer - Streets	
13	CR-3753	105 N CLIFF AVE	Barrier-High	No	0.0	2.2	1.0	Yes	Yes	5.0	Replace with curb ramp	*	Principal Engineer - Streets	
14	CR-3752	105 N CLIFF AVE	Barrier-High	No	0.0	5.4	1.3	Yes	Yes	15.0	Replace with curb ramp	*	Principal Engineer - Streets	
15	CR-334	110 E 23RD ST	Barrier-High	No	0.0	0.0	1.1	Yes	Yes	0.0	Replace with curb ramp	*	Principal Engineer - Streets	
16	CR-3775	1129 E 9TH ST	Barrier-High	No	0.0	0.0	0.0	No	No	0.0	Replace with curb ramp	*	Principal Engineer - Streets	
17	CR-2683	1200 W 27TH ST	Barrier-High	No	5.0	0.0	1.1	No	Yes	0.0	Replace with curb ramp	*	Principal Engineer - Streets	
18	CR-2684	1200 W 27TH ST	Barrier-High	No	5.0	0.0	3.0	Yes	No	0.0	Replace with curb ramp	*	Principal Engineer - Streets	
19	CR-4427	1226 E 5TH ST	Barrier-High	No	0.0	3.5	3.3	No	Yes	5.0	Replace with curb ramp	*	Principal Engineer - Streets	
20	CR-4426	1226 E 5TH ST	Barrier-High	No	0.0	0.0	1.2	No	Yes	20.0	Replace with curb ramp	*	Principal Engineer - Streets	
21	CR-3862	1300 E 10TH ST	Barrier-High	No	0.0	1.2	2.0	No	Yes	0.0	Replace with curb ramp	*	Principal Engineer - Streets	
22	CR-4425	1300 E 5TH ST	Barrier-High	No	0.0	5.6	3.9	Yes	Yes	0.0	Replace with curb ramp	*	Principal Engineer - Streets	

\* Identified in priority 2 table

Priority 3 Low Condition Curb Ramps

Page 2

No.	Facility ID	Address	Ramp Type	Detectable Warning	Width	Running Slope	Cross Slope	Turn Space Size >4'x4'	Turn Space Slope <2%	Condition Rating	Repair Method	Target Date for Completion	Individual Responsible	Completion Date
23	CR-4429	1300 E 5TH ST	Barrier-High	No	0.0	3.0	3.4	Yes	Yes	0.0	Replace with curb ramp	*	Principal Engineer - Streets	
24	CR-4430	1301 E 5TH ST	Barrier-High	No	0.0	1.8	1.3	No	Yes	0.0	Replace with curb ramp	*	Principal Engineer - Streets	
25	CR-3846	1304 E 4TH ST	Barrier-High	No	0.0	6.1	0.2	Yes	Yes	0.0	Replace with curb ramp	*	Principal Engineer - Streets	
26	CR-835	1325 S CLIFF AVE	Barrier-High	No	0.0	0.0	2.8	No	Yes	0.0	Replace with curb ramp	*	Principal Engineer - Streets	
27	CR-1648	1410 S SUMMIT AVE	Barrier-High	No	0.0	1.8	0.0	Yes	Yes	0.0	Replace with curb ramp	*	Principal Engineer - Streets	
28	CR-3876	1420 E 9TH ST	Barrier-High	No	0.0	3.4	1.9	No	Yes	0.0	Replace with curb ramp	*	Principal Engineer - Streets	
29	CR-6545	1423 N HIGHLAND AVE	Barrier-High	No	0.0	0.0	0.0	No	No	0.0	Replace with curb ramp	*	Principal Engineer - Streets	5/9/2018
30	CR-3874	1500 E 9TH ST	Barrier-High	No	5.0	2.7	0.3	Yes	Yes	0.0	Replace with curb ramp	*	Principal Engineer - Streets	
31	CR-3881	1500 E 9TH ST	Barrier-High	No	5.0	0.8	0.0	Yes	Yes	0.0	Replace with curb ramp	*	Principal Engineer - Streets	
32	CR-6546	1500 N MABLE AVE	Barrier-High	No	0.0	3.9	1.4	No	Yes	0.0	Replace with curb ramp	*	Principal Engineer - Streets	5/25/2018
33	CR-1645	1500 S SUMMIT AVE	Barrier-High	No	0.0	6.1	0.0	No	Yes	0.0	Replace with curb ramp	*	Principal Engineer - Streets	
34	CR-4699	1501 S WILLIAMS AVE	Barrier-High	No	0.0	8.6	0.3	No	Yes	0.0	Replace with curb ramp	*	Principal Engineer - Streets	
35	CR-8024	1506 S DISCOVERY AVE	Barrier-High	No	4.0	1.2	0.2	No	Yes	0.0	Replace with curb ramp	*	Principal Engineer - Streets	
36	CR-6498	1520 E MULBERRY ST	Barrier-High	No	0.0	8.7	8.0	No	Yes	15.0	Replace with curb ramp	*	Principal Engineer - Streets	6/5/2018
37	CR-6503	1600 E MULBERRY ST	Barrier-High	No	0.0	3.1	1.1	No	Yes	0.0	Replace with curb ramp	*	Principal Engineer - Streets	6/1/2018
38	CR-6504	1600 E MULBERRY ST	Barrier-High	No	0.0	1.1	1.6	No	Yes	0.0	Replace with curb ramp	*	Principal Engineer - Streets	6/1/2018
39	CR-6507	1600 N WAYLAND AVE	Barrier-High	No	0.0	2.6	0.7	No	Yes	0.0	Replace with curb ramp	*	Principal Engineer - Streets	Removed
40	CR-6508	1600 N WAYLAND AVE	Barrier-High	No	0.0	2.0	1.3	No	Yes	0.0	Replace with curb ramp	*	Principal Engineer - Streets	6/5/2018
41	CR-6497	1620 N MABLE AVE	Barrier-High	No	0.0	1.3	0.6	No	Yes	0.0	Replace with curb ramp	*	Principal Engineer - Streets	5/25/2018
42	CR-6488	1628 N HIGHLAND AVE	Barrier-High	No	0.0	0.7	0.2	Yes	Yes	0.0	Replace with curb ramp	*	Principal Engineer - Streets	5/9/2018
43	CR-6489	1628 N HIGHLAND AVE	Barrier-High	No	0.0	1.1	0.1	Yes	Yes	0.0	Replace with curb ramp	*	Principal Engineer - Streets	5/9/2018
44	CR-6465	1628 N LEWIS AVE	Barrier-High	No	0.0	2.3	0.6	No	Yes	0.0	Replace with curb ramp	*	Principal Engineer - Streets	5/29/2018

\* Identified in priority 2 table

Priority 3 Low Condition Curb Ramps

Page 3

No.	Facility ID	Address	Ramp Type	Detectable Warning	Width	Running Slope	Cross Slope	Turn Space Size >4'x4'	Turn Space Slope <2%	Condition Rating	Repair Method	Target Date for Completion	Individual Responsible	Completion Date
45	CR-6490	1708 E MULBERRY ST	Barrier-High	No	0.0	4.8	2.6	No	Yes	0.0	Replace with curb ramp	*	Principal Engineer - Streets	5/9/2018
46	CR-6491	1708 E MULBERRY ST	Barrier-High	No	0.0	7.6	6.0	No	Yes	0.0	Replace with curb ramp	*	Principal Engineer - Streets	5/9/2018
47	CR-6474	1711 N MABLE AVE	Barrier-High	No	0.0	2.8	0.8	Yes	Yes	0.0	Replace with curb ramp	*	Principal Engineer - Streets	5/25/2018
48	CR-6487	1715 E MULBERRY ST	Barrier-High	No	0.0	1.3	4.0	No	Yes	0.0	Replace with curb ramp	*	Principal Engineer - Streets	5/9/2018
49	CR-6449	1716 N LEWIS AVE	Barrier-High	No	0.0	4.5	2.6	No	Yes	0.0	Replace with curb ramp	*	Principal Engineer - Streets	5/29/2018
50	CR-2572	1717 W 31ST ST	Barrier-High	No	5.0	0.0	2.4	No	Yes	0.0	Replace with curb ramp	*	Principal Engineer - Streets	
51	CR-2573	1717 W 31ST ST	Barrier-High	No	5.0	0.0	0.3	No	Yes	0.0	Replace with curb ramp	*	Principal Engineer - Streets	
52	CR-6475	1720 N MABLE AVE	Barrier-High	No	0.0	3.9	1.1	No	No	0.0	Replace with curb ramp	*	Principal Engineer - Streets	5/25/2018
53	CR-6471	1721 N HIGHLAND AVE	Barrier-High	No	0.0	4.0	2.9	No	Yes	0.0	Replace with curb ramp	*	Principal Engineer - Streets	5/9/2018
54	CR-6486	1800 E MULBERRY ST	Barrier-High	No	0.0	1.4	1.5	No	Yes	0.0	Replace with curb ramp	*	Principal Engineer - Streets	5/9/2018
55	CR-6477	1800 E WALNUT ST	Barrier-High	No	0.0	4.5	1.7	No	Yes	0.0	Replace with curb ramp	*	Principal Engineer - Streets	5/25/2018
56	CR-6470	1801 E WALNUT ST	Barrier-High	No	0.0	0.4	0.0	Yes	Yes	0.0	Replace with curb ramp	*	Principal Engineer - Streets	5/9/2018
57	CR-6473	1801 N MABLE AVE	Barrier-High	No	0.0	3.8	2.5	No	Yes	0.0	Replace with curb ramp	*	Principal Engineer - Streets	5/25/2018
58	CR-2671	1815 S PRAIRIE AVE	Barrier-High	No	5.0	0.0	0.2	Yes	Yes	0.0	Replace with curb ramp	*	Principal Engineer - Streets	
59	CR-2672	1815 S PRAIRIE AVE	Barrier-High	No	5.0	0.0	0.2	Yes	Yes	0.0	Replace with curb ramp	*	Principal Engineer - Streets	
60	CR-3215	1816 S CENTER AVE	Barrier-High	No	0.0	0.0	0.6	Yes	Yes	0.0	Replace with curb ramp	*	Principal Engineer - Streets	
61	CR-2681	1816 S MENLO AVE	Barrier-High	No	5.0	0.4	1.6	Yes	Yes	0.0	Replace with curb ramp	*	Principal Engineer - Streets	
62	CR-2682	1816 S MENLO AVE	Barrier-High	No	5.0	1.8	1.4	Yes	Yes	0.0	Replace with curb ramp	*	Principal Engineer - Streets	
63	CR-2690	1817 S WALTZ AVE	Barrier-High	No	5.0	0.6	0.0	Yes	Yes	0.0	Replace with curb ramp	*	Principal Engineer - Streets	
64	CR-2691	1817 S WALTZ AVE	Barrier-High	No	5.0	0.2	1.9	Yes	Yes	0.0	Replace with curb ramp	*	Principal Engineer - Streets	
65	CR-2669	1822 S PRAIRIE AVE	Barrier-High	No	5.0	3.0	2.1	No	Yes	0.0	Replace with curb ramp	*	Principal Engineer - Streets	
66	CR-2670	1822 S PRAIRIE AVE	Barrier-High	No	5.0	2.7	1.0	No	Yes	0.0	Replace with curb ramp	*	Principal Engineer - Streets	

\* Identified in priority 2 table

Priority 3 Low Condition Curb Ramps

Page 4

No.	Facility ID	Address	Ramp Type	Detectable Warning	Width	Running Slope	Cross Slope	Turn Space Size >4'x4'	Turn Space Slope <2%	Condition Rating	Repair Method	Target Date for Completion	Individual Responsible	Completion Date
67	CR-2688	1822 S WALTZ AVE	Barrier-High	No	5.0	0.0	2.2	Yes	Yes	0.0	Replace with curb ramp	*	Principal Engineer - Streets	
68	CR-2689	1822 S WALTZ AVE	Barrier-High	No	5.0	0.0	2.0	Yes	Yes	5.0	Replace with curb ramp	*	Principal Engineer - Streets	
69	CR-6476	1900 N MAPLE AVE	Barrier-High	No	0.0	0.1	0.3	Yes	Yes	30.0	Replace with curb ramp	*	Principal Engineer - Streets	5/25/2018
70	CR-2687	1900 S WALTZ AVE	Barrier-High	No	0.0	0.4	1.8	No	No	0.0	Replace with curb ramp	*	Principal Engineer - Streets	
71	CR-2694	1900 S WALTZ AVE	Barrier-High	No	0.0	1.4	0.4	No	Yes	0.0	Replace with curb ramp	*	Principal Engineer - Streets	
72	CR-2506	1900 W 31ST ST	Barrier-High	No	5.0	6.1	3.2	No	Yes	0.0	Replace with curb ramp	*	Principal Engineer - Streets	
73	CR-2507	1900 W 31ST ST	Barrier-High	No	5.0	5.8	1.5	No	Yes	0.0	Replace with curb ramp	*	Principal Engineer - Streets	
74	CR-2686	1901 S MENLO AVE	Barrier-High	No	0.0	3.3	0.5	Yes	Yes	0.0	Replace with curb ramp	*	Principal Engineer - Streets	
75	CR-2685	1901 S MENLO AVE	Barrier-High	No	0.0	2.9	3.4	Yes	Yes	30.0	Replace with curb ramp	*	Principal Engineer - Streets	
76	CR-2673	1907 S PRAIRIE AVE	Barrier-High	No	0.0	5.2	3.0	Yes	Yes	0.0	Replace with curb ramp	*	Principal Engineer - Streets	
77	CR-2674	1907 S PRAIRIE AVE	Barrier-High	No	0.0	4.7	1.7	Yes	Yes	25.0	Replace with curb ramp	*	Principal Engineer - Streets	
78	CR-6447	1908 E WALNUT ST	Barrier-High	No	0.0	9.5	2.5	No	Yes	15.0	Replace with curb ramp	*	Principal Engineer - Streets	5/29/2018
79	CR-6464	1909 E MULBERRY ST	Barrier-High	No	0.0	8.3	0.7	No	Yes	0.0	Replace with curb ramp	*	Principal Engineer - Streets	
80	CR-6461	1916 E MULBERRY ST	Barrier-High	No	0.0	2.6	1.9	Yes	Yes	0.0	Replace with curb ramp	*	Principal Engineer - Streets	
81	CR-6462	1916 E MULBERRY ST	Barrier-High	No	0.0	0.8	0.1	Yes	Yes	0.0	Replace with curb ramp	*	Principal Engineer - Streets	
82	CR-2676	1932 S PRAIRIE AVE	Barrier-High	No	0.0	6.7	2.1	Yes	No	0.0	Replace with curb ramp	*	Principal Engineer - Streets	
83	CR-333	200 E 23RD ST	Barrier-High	No	0.0	0.0	1.0	No	Yes	0.0	Replace with curb ramp	*	Principal Engineer - Streets	
84	CR-6463	2000 E MULBERRY ST	Barrier-High	No	0.0	5.0	0.1	No	Yes	0.0	Replace with curb ramp	*	Principal Engineer - Streets	
85	CR-2717	2000 S NORTON AVE	Barrier-High	No	0.0	3.7	1.6	Yes	Yes	0.0	Replace with curb ramp	*	Principal Engineer - Streets	
86	CR-2498	2000 W 31ST ST	Barrier-High	No	5.0	0.9	1.6	No	Yes	0.0	Replace with curb ramp	*	Principal Engineer - Streets	
87	CR-2499	2000 W 31ST ST	Barrier-High	No	5.0	2.7	1.3	No	Yes	0.0	Replace with curb ramp	*	Principal Engineer - Streets	
88	CR-2724	2001 S NORTON AVE	Barrier-High	No	0.0	2.5	1.2	No	No	0.0	Replace with curb ramp	*	Principal Engineer - Streets	

\* Identified in priority 2 table

Priority 3 Low Condition Curb Ramps

Page 5

No.	Facility ID	Address	Ramp Type	Detectable Warning	Width	Running Slope	Cross Slope	Turn Space Size >4'x4'	Turn Space Slope <2%	Condition Rating	Repair Method	Target Date for Completion	Individual Responsible	Completion Date
89	CR-2500	2001 W 31ST ST	Barrier-High	No	5.0	2.1	0.3	Yes	Yes	0.0	Replace with curb ramp	*	Principal Engineer - Streets	
90	CR-2501	2001 W 31ST ST	Barrier-High	No	5.0	1.0	0.8	Yes	Yes	0.0	Replace with curb ramp	*	Principal Engineer - Streets	
91	CR-8959	2001 W MADISON ST	Barrier-High	No	0.0	0.0	0.0			0.0	Replace with curb ramp	*	Principal Engineer - Streets	
92	CR-6450	2009 E MULBERRY ST	Barrier-High	No	0.0	3.8	0.6	No	Yes	0.0	Replace with curb ramp	*	Principal Engineer - Streets	5/29/2018
93	CR-6451	2010 E MULBERRY ST	Barrier-High	No	0.0	2.1	4.9	No	Yes	0.0	Replace with curb ramp	*	Principal Engineer - Streets	5/29/2018
94	CR-6452	2101 E MULBERRY ST	Barrier-High	No	0.0	2.6	3.0	No	Yes	0.0	Replace with curb ramp	*	Principal Engineer - Streets	5/29/2018
95	CR-6453	2101 E MULBERRY ST	Barrier-High	No	0.0	4.3	3.1	No	Yes	0.0	Replace with curb ramp	*	Principal Engineer - Streets	Removed
96	CR-2481	2101 S WEST AVE	Barrier-High	No	0.0	0.0	3.2	No	Yes	0.0	Replace with curb ramp	*	Principal Engineer - Streets	
97	CR-9840	2200 S 5TH AVE	Barrier-High	No	0.0	2.3	0.7	Yes	Yes	0.0	Replace with curb ramp	*	Principal Engineer - Streets	
98	CR-4053	2205 W 31ST ST	Barrier-High	No	0.0	0.4	1.2	Yes	Yes	0.0	Replace with curb ramp	*	Principal Engineer - Streets	
99	CR-4054	2205 W 31ST ST	Barrier-High	No	0.0	1.2	0.6	Yes	Yes	0.0	Replace with curb ramp	*	Principal Engineer - Streets	
100	CR-4055	2300 S LYNDAL AVE	Barrier-High	No	0.0	3.2	0.8	No	Yes	0.0	Replace with curb ramp	*	Principal Engineer - Streets	
101	CR-4056	2300 S LYNDAL AVE	Barrier-High	No	0.0	0.6	2.0	No	Yes	0.0	Replace with curb ramp	*	Principal Engineer - Streets	
102	CR-9753	2300 S MINNESOTA AVE	Barrier-High	No	0.0	2.2	0.1	No	Yes	0.0	Replace with curb ramp	*	Principal Engineer - Streets	8/8/2017
103	CR-2512	2300 S WEST AVE	Barrier-High	No	5.0	3.4	0.4	Yes	Yes	0.0	Replace with curb ramp	*	Principal Engineer - Streets	
104	CR-2517	2300 S WEST AVE	Barrier-High	No	5.0	2.5	1.5	No	No	0.0	Replace with curb ramp	*	Principal Engineer - Streets	
105	CR-2496	2312 S WILLOW AVE	Barrier-High	No	5.0	8.6	0.5	No	Yes	0.0	Replace with curb ramp	*	Principal Engineer - Streets	
106	CR-2497	2312 S WILLOW AVE	Barrier-High	No	5.0	3.6	3.5	No	Yes	0.0	Replace with curb ramp	*	Principal Engineer - Streets	
107	CR-4049	2312 W 31ST ST	Barrier-High	No	0.0	0.3	3.0	Yes	Yes	0.0	Replace with curb ramp	*	Principal Engineer - Streets	
108	CR-4048	2315 W 31ST ST	Barrier-High	No	5.0	0.0	1.4	Yes	Yes	0.0	Replace with curb ramp	*	Principal Engineer - Streets	
109	CR-2574	2316 S GLENDALE AVE	Barrier-High	No	5.0	0.0	1.0	Yes	Yes	0.0	Replace with curb ramp	*	Principal Engineer - Streets	
110	CR-2575	2316 S GLENDALE AVE	Barrier-High	No	5.0	0.0	0.0	Yes	Yes	0.0	Replace with curb ramp	*	Principal Engineer - Streets	

\* Identified in priority 2 table

Priority 3 Low Condition Curb Ramps

Page 6

No.	Facility ID	Address	Ramp Type	Detectable Warning	Width	Running Slope	Cross Slope	Turn Space Size >4'x4'	Turn Space Slope <2%	Condition Rating	Repair Method	Target Date for Completion	Individual Responsible	Completion Date
111	CR-2505	2316 S HAWTHORNE AVE	Barrier-High	No	0.0	3.6	2.5	Yes	Yes	0.0	Replace with curb ramp	*	Principal Engineer - Streets	
112	CR-4057	2317 S LYNDAL AVE	Barrier-High	No	0.0	5.1	1.0	No	Yes	0.0	Replace with curb ramp	*	Principal Engineer - Streets	
113	CR-4058	2317 S LYNDAL AVE	Barrier-High	No	0.0	1.8	4.0	No	Yes	0.0	Replace with curb ramp	*	Principal Engineer - Streets	
114	CR-2577	2321 S GLENDALE AVE	Barrier-High	No	0.0	1.0	0.6	Yes	Yes	0.0	Replace with curb ramp	*	Principal Engineer - Streets	
115	CR-2576	2321 S GLENDALE AVE	Barrier-High	No	0.0	5.9	0.6	Yes	Yes	5.0	Replace with curb ramp	*	Principal Engineer - Streets	
116	CR-2513	2321 S WEST AVE	Barrier-High	No	0.0	0.0	0.0			0.0	Replace with curb ramp	*	Principal Engineer - Streets	
117	CR-2514	2321 S WEST AVE	Barrier-High	No	5.0	0.0	0.1	Yes	Yes	0.0	Replace with curb ramp	*	Principal Engineer - Streets	
118	CR-2510	2400 S HAWTHORNE AVE	Barrier-High	No	0.0	5.4	1.4	Yes	Yes	0.0	Replace with curb ramp	*	Principal Engineer - Streets	
119	CR-9762	2400 S MAIN AVE	Barrier-High	No	5.0	1.9	1.2	No	Yes	0.0	Replace with curb ramp	*	Principal Engineer - Streets	
120	CR-2502	2400 S WILLOW AVE	Barrier-High	No	5.0	8.0	0.6	Yes	Yes	0.0	Replace with curb ramp	*	Principal Engineer - Streets	
121	CR-2503	2400 S WILLOW AVE	Barrier-High	No	5.0	1.3	2.0	Yes	Yes	0.0	Replace with curb ramp	*	Principal Engineer - Streets	
122	CR-2508	2401 S HAWTHORNE AVE	Barrier-High	No	5.0	3.2	0.9	No	Yes	0.0	Replace with curb ramp	*	Principal Engineer - Streets	
123	CR-2509	2401 S HAWTHORNE AVE	Barrier-High	No	5.0	3.5	0.7	No	Yes	0.0	Replace with curb ramp	*	Principal Engineer - Streets	
124	CR-4059	2401 S LYNDAL AVE	Barrier-High	No	5.0	0.0	3.6	Yes	Yes	0.0	Replace with curb ramp	*	Principal Engineer - Streets	
125	CR-4060	2401 S LYNDAL AVE	Barrier-High	No	5.0	0.0	1.0	Yes	Yes	0.0	Replace with curb ramp	*	Principal Engineer - Streets	
126	CR-9765	2401 S MAIN AVE	Barrier-High	No	0.0	1.1	0.4	Yes	Yes	0.0	Replace with curb ramp	*	Principal Engineer - Streets	
127	CR-2515	2401 S WEST AVE	Barrier-High	No	5.0	0.0	0.7	Yes	Yes	0.0	Replace with curb ramp	*	Principal Engineer - Streets	
128	CR-2516	2401 S WEST AVE	Barrier-High	No	5.0	0.0	0.2	Yes	Yes	0.0	Replace with curb ramp	*	Principal Engineer - Streets	
129	CR-6005	2708 E 8TH ST	Barrier-High	No	5.0	2.1	1.8	Yes	Yes	0.0	Replace with curb ramp	*	Principal Engineer - Streets	
130	CR-4698	2800 W 23RD ST	Barrier-High	No	0.0	8.5	0.4	Yes	Yes	40.0	Replace with curb ramp	*	Principal Engineer - Streets	
131	CR-9991	3101 S 4TH AVE	Barrier-High	No	5.0	4.1	0.6	No	No	0.0	Replace with curb ramp	*	Principal Engineer - Streets	
132	CR-3974	3117 W SPRUCELEIGH LN	Barrier-High	No	0.0	2.6	5.1	No	Yes	0.0	Replace with curb ramp	*	Principal Engineer - Streets	

\* Identified in priority 2 table



Priority 3 Low Condition Curb Ramps

Page 7

No.	Facility ID	Address	Ramp Type	Detectable Warning	Width	Running Slope	Cross Slope	Turn Space Size >4'x4'	Turn Space Slope <2%	Condition Rating	Repair Method	Target Date for Completion	Individual Responsible	Completion Date
133	CR-12310	3400 S FAIRHALL AVE	Barrier-High	No	0.0	0.0	0.0	No	No	0.0	Replace with curb ramp	*	Principal Engineer - Streets	18-1000
134	CR-12305	3404 S FAIRHALL AVE	Barrier-High	No	0.0	0.0	0.0	No	No	0.0	Replace with curb ramp	*	Principal Engineer - Streets	18-1000
135	CR-12306	3600 S FAIRHALL AVE	Barrier-High	No	0.0	0.0	0.0	No	No	0.0	Replace with curb ramp	*	Principal Engineer - Streets	18-1000
136	CR-12303	3604 S FAIRHALL AVE	Barrier-High	No	0.0	0.0	0.0	No	No	0.0	Replace with curb ramp	*	Principal Engineer - Streets	18-1000
137	CR-12333	3800 S LARCH AVE	Barrier-High	No	0.0	0.0	0.0	No	No	0.0	Replace with curb ramp	*	Principal Engineer - Streets	7/17/2018
138	CR-10761	3924 E RONNING DR	Barrier-High	No	0.0	0.0	0.0			0.0	Replace with curb ramp	*	Principal Engineer - Streets	
139	CR-10756	3928 E 7TH ST	Barrier-High	No	0.0	0.0	0.0			0.0	Replace with curb ramp	*	Principal Engineer - Streets	
140	CR-10758	3929 E 7TH ST	Barrier-High	No	0.0	0.0	0.0			0.0	Replace with curb ramp	*	Principal Engineer - Streets	
141	CR-10757	4000 E 7TH ST	Barrier-High	No	0.0	0.0	0.0			0.0	Replace with curb ramp	*	Principal Engineer - Streets	
142	CR-10760	4000 E RONNING DR	Barrier-High	No	0.0	0.0	0.0			0.0	Replace with curb ramp	*	Principal Engineer - Streets	
143	CR-10759	4001 E 7TH ST	Barrier-High	No	0.0	0.0	0.0			0.0	Replace with curb ramp	*	Principal Engineer - Streets	
144	CR-2804	433 N MENLO AVE	Barrier-High	No	0.0	4.8	1.4	No	Yes	0.0	Replace with curb ramp	*	Principal Engineer - Streets	
145	CR-2805	433 N MENLO AVE	Barrier-High	No	0.0	2.9	1.4	No	Yes	0.0	Replace with curb ramp	*	Principal Engineer - Streets	
146	CR-10473	4400 S BIRCHWOOD AVE	Barrier-High	No	5.0	5.1	1.6	No	Yes	0.0	Replace with curb ramp	*	Principal Engineer - Streets	
147	CR-10474	4400 S BIRCHWOOD AVE	Barrier-High	No	5.0	0.7	3.1	No	Yes	0.0	Replace with curb ramp	*	Principal Engineer - Streets	
148	CR-11772	4821 W ST JAMES DR	Barrier-High	No	4.0	0.0	0.0	No	No	0.0	Replace with curb ramp	*	Principal Engineer - Streets	
149	CR-204	500 S 4TH AVE	Barrier-High	No	5.0	1.8	2.7	No	No	0.0	Replace with curb ramp	*	Principal Engineer - Streets	
150	CR-4415	501 N WAYLAND AVE	Barrier-High	No	0.0	4.5	0.9	No	Yes	0.0	Replace with curb ramp	*	Principal Engineer - Streets	
151	CR-4418	501 N WAYLAND AVE	Barrier-High	No	0.0	6.9	0.9	No	Yes	15.0	Replace with curb ramp	*	Principal Engineer - Streets	
152	CR-1244	520 S HAWTHORNE AVE	Barrier-High	No	5.0	2.4	0.3	No	Yes	0.0	Replace with curb ramp	*	Principal Engineer - Streets	
153	CR-1245	520 S HAWTHORNE AVE	Barrier-High	Yes	5.0	4.1	1.2	No	Yes	0.0	Replace with curb ramp	*	Principal Engineer - Streets	
154	CR-4398	523 N WAYLAND AVE	Barrier-High	No	0.0	6.6	1.8	No	Yes	0.0	Replace with curb ramp	*	Principal Engineer - Streets	

\* Identified in priority 2 table

Priority 3 Low Condition Curb Ramps

Page 8

No.	Facility ID	Address	Ramp Type	Detectable Warning	Width	Running Slope	Cross Slope	Turn Space Size >4'x4'	Turn Space Slope <2%	Condition Rating	Repair Method	Target Date for Completion	Individual Responsible	Completion Date
155	CR-4421	526 N WAYLAND AVE	Barrier-High	No	0.0	4.6	2.0	No	Yes	0.0	Replace with curb ramp	*	Principal Engineer - Streets	
156	CR-1246	527 S HAWTHORNE AVE	Barrier-High	No	0.0	4.6	4.2	No	Yes	0.0	Replace with curb ramp	*	Principal Engineer - Streets	
157	CR-4428	529 N SHERMAN AVE	Barrier-High	No	0.0	1.8	1.4	No	Yes	0.0	Replace with curb ramp	*	Principal Engineer - Streets	
158	CR-4397	531 N WAYLAND AVE	Barrier-High	No	0.0	7.0	0.3	No	Yes	0.0	Replace with curb ramp	*	Principal Engineer - Streets	
159	CR-12191	5817 W ESSEX DR	Barrier-High	No	5.0	0.0	0.0	No	Yes	0.0	Replace with curb ramp	*	Principal Engineer - Streets	
160	CR-12192	5817 W ESSEX DR	Barrier-High	No	5.0	0.0	0.0	No	Yes	25.0	Replace with curb ramp	*	Principal Engineer - Streets	
161	CR-12187	5900 W ESSEX DR	Barrier-High	No	5.0	0.0	0.0	No	Yes	0.0	Replace with curb ramp	*	Principal Engineer - Streets	
162	CR-12188	5900 W ESSEX DR	Barrier-High	No	5.0	0.0	0.0	No	Yes	0.0	Replace with curb ramp	*	Principal Engineer - Streets	
163	CR-12189	5901 W ESSEX DR	Barrier-High	No	5.0	0.0	0.0	Yes	Yes	0.0	Replace with curb ramp	*	Principal Engineer - Streets	
164	CR-1243	600 S HAWTHORNE AVE	Barrier-High	No	0.0	1.1	1.1	Yes	Yes	0.0	Replace with curb ramp	*	Principal Engineer - Streets	
165	CR-1250	600 S HAWTHORNE AVE	Barrier-High	No	0.0	2.8	0.6	Yes	Yes	0.0	Replace with curb ramp	*	Principal Engineer - Streets	
166	CR-1249	601 S HAWTHORNE AVE	Barrier-High	No	5.0	2.8	1.0	No	Yes	0.0	Replace with curb ramp	*	Principal Engineer - Streets	
167	CR-4435	616 N SHERMAN AVE	Barrier-High	No	0.0	2.4	2.8	No	Yes	0.0	Replace with curb ramp	*	Principal Engineer - Streets	
168	CR-4434	622 N SHERMAN AVE	Barrier-High	No	0.0	2.3	1.6	Yes	Yes	0.0	Replace with curb ramp	*	Principal Engineer - Streets	
169	CR-3843	630 N SHERMAN AVE	Barrier-High	No	0.0	2.1	1.7	No	Yes	0.0	Replace with curb ramp	*	Principal Engineer - Streets	
170	CR-3844	630 N SHERMAN AVE	Barrier-High	No	0.0	3.9	3.1	No	Yes	0.0	Replace with curb ramp	*	Principal Engineer - Streets	
171	CR-3849	631 N SHERMAN AVE	Barrier-High	No	0.0	2.5	1.3	Yes	Yes	0.0	Replace with curb ramp	*	Principal Engineer - Streets	
172	CR-3850	631 N SHERMAN AVE	Barrier-High	No	0.0	4.0	1.3	Yes	Yes	55.0	Replace with curb ramp	*	Principal Engineer - Streets	
173	CR-5134	700 S CONKLIN AVE	Barrier-High	No	5.0	9.6	4.3	No	Yes	0.0	Replace with curb ramp	*	Principal Engineer - Streets	
174	CR-3847	701 N SHERMAN AVE	Barrier-High	No	0.0	1.1	0.9	Yes	Yes	0.0	Replace with curb ramp	*	Principal Engineer - Streets	
175	CR-3848	701 N SHERMAN AVE	Barrier-High	No	0.0	1.1	0.4	Yes	Yes	0.0	Replace with curb ramp	*	Principal Engineer - Streets	
176	CR-5133	701 S CONKLIN AVE	Barrier-High	No	5.0	0.2	6.0	No	Yes	0.0	Replace with curb ramp	*	Principal Engineer - Streets	

\* Identified in priority 2 table

Priority 3 Low Condition Curb Ramps

Page 9

No.	Facility ID	Address	Ramp Type	Detectable Warning	Width	Running Slope	Cross Slope	Turn Space Size >4'x4'	Turn Space Slope <2%	Condition Rating	Repair Method	Target Date for Completion	Individual Responsible	Completion Date
177	CR-4884	705 S ROBERTS DR	Barrier-High	No	0.0	5.6	1.2	No	Yes	0.0	Replace with curb ramp	*	Principal Engineer - Streets	
178	CR-3810	802 N INDIANA AVE	Barrier-High	No	0.0	0.0	0.0	Yes	Yes	0.0	Replace with curb ramp	*	Principal Engineer - Streets	
179	CR-3802	835 N FRENCH AVE	Barrier-High	No	0.0	0.0	0.0	Yes	Yes	0.0	Replace with curb ramp	*	Principal Engineer - Streets	
180	CR-3803	835 N FRENCH AVE	Barrier-High	No	0.0	0.0	0.0	No	No	0.0	Replace with curb ramp	*	Principal Engineer - Streets	
181	CR-2801	918 W 5TH ST	Barrier-High	No	0.0	3.0	2.5	No	Yes	15.0	Replace with curb ramp	*	Principal Engineer - Streets	
182	CR-2800	918 W 5TH ST	Barrier-High	No	0.0	6.0	2.5	No	Yes	40.0	Replace with curb ramp	*	Principal Engineer - Streets	
183	CR-3262	920 W 36TH ST	Barrier-High	No	0.0	0.0	0.0	No	No	0.0	Replace with curb ramp	*	Principal Engineer - Streets	
184	CR-3261	921 W 36TH ST	Barrier-High	No	0.0	0.0	0.0	No	No	0.0	Replace with curb ramp	*	Principal Engineer - Streets	
185	CR-2802	921 W 5TH ST	Barrier-High	No	0.0	5.8	1.8	Yes	Yes	0.0	Replace with curb ramp	*	Principal Engineer - Streets	
186	CR-2803	921 W 5TH ST	Barrier-High	No	0.0	0.4	0.2	Yes	Yes	0.0	Replace with curb ramp	*	Principal Engineer - Streets	
187	CR-827	1000 E 20TH ST	Barrier-Low	No	0.0	0.0	0.6	No	Yes	0.0	Replace with curb ramp	2024	Principal Engineer - Streets	
188	CR-696	1031 S PHILLIPS AVE	Barrier-Low	No	0.0	2.4	3.3	Yes	Yes	0.0	Replace with curb ramp	2024	Principal Engineer - Streets	
189	CR-748	1119 S 3RD AVE	Barrier-Low	No	0.0	0.0	3.4	Yes	Yes	0.0	Replace with curb ramp	2024	Principal Engineer - Streets	
190	CR-605	1200 S PHILLIPS AVE	Barrier-Low	No	0.0	0.0	0.0	Yes	Yes	0.0	Replace with curb ramp	2024	Principal Engineer - Streets	
191	CR-589	1201 S 3RD AVE	Barrier-Low	No	0.0	0.0	2.1	Yes	Yes	0.0	Replace with curb ramp	2024	Principal Engineer - Streets	
192	CR-3183	1212 W 11TH ST	Barrier-Low	No	0.0	1.3	0.4	Yes	Yes	0.0	Replace with curb ramp	2024	Principal Engineer - Streets	
193	CR-5772	1401 S RIVERDALE RD	Barrier-Low	No	5.0	5.4	2.9	Yes	Yes	0.0	Replace with curb ramp	2024	Principal Engineer - Streets	
194	CR-5769	1608 E CHERRY LN	Barrier-Low	No	5.0	6.3	2.8	Yes	Yes	0.0	Replace with curb ramp	2024	Principal Engineer - Streets	
195	CR-2480	1612 W 29TH ST	Barrier-Low	No	0.0	0.9	2.2	No	Yes	0.0	Replace with curb ramp	2024	Principal Engineer - Streets	
196	CR-8455	1700 W 44TH ST	Barrier-Low	No	4.0	4.0	0.7	No	Yes	0.0	Replace with curb ramp	2024	Principal Engineer - Streets	
197	CR-1149	1704 S LAKE AVE	Barrier-Low	No	5.0	0.0	0.0	No	Yes	0.0	Replace with curb ramp	2024	Principal Engineer - Streets	
198	CR-6509	1724 N BLAUVELT AVE	Barrier-Low	No	0.0	0.7	1.5	Yes	Yes	0.0	Replace with curb ramp	2024	Principal Engineer - Streets	6/1/2018

\* Identified in priority 2 table

Priority 3 Low Condition Curb Ramps

Page 10

No.	Facility ID	Address	Ramp Type	Detectable Warning	Width	Running Slope	Cross Slope	Turn Space Size >4'x4'	Turn Space Slope <2%	Condition Rating	Repair Method	Target Date for Completion	Individual Responsible	Completion Date
199	CR-11215	1800 S KATIE AVE	Barrier-Low	No	6.0	2.1	0.5	Yes	Yes	0.0	Replace with curb ramp	2024	Principal Engineer - Streets	
200	CR-3544	1801 S ELMWOOD AVE	Barrier-Low	No	0.0	3.3	2.3	Yes	Yes	0.0	Replace with curb ramp	2024	Principal Engineer - Streets	
201	CR-6478	1924 N MABLE AVE	Barrier-Low	No	0.0	5.3	1.4	No	Yes	0.0	Replace with curb ramp	2024	Principal Engineer - Streets	
202	CR-2412	1928 S WEST AVE	Barrier-Low	No	5.0	0.0	0.0	Yes	Yes	0.0	Replace with curb ramp	2024	Principal Engineer - Streets	
203	CR-6776	2000 S 5TH AVE	Barrier-Low	No	5.0	2.0	1.2	No	Yes	0.0	Replace with curb ramp	2024	Principal Engineer - Streets	
204	CR-4041	2008 W 15TH ST	Barrier-Low	No	0.0	2.5	1.7	No	Yes	0.0	Replace with curb ramp	2024	Principal Engineer - Streets	
205	CR-2140	203 S HAWTHORNE AVE	Barrier-Low	No	0.0	3.2	3.6	No	Yes	0.0	Replace with curb ramp	2024	Principal Engineer - Streets	
206	CR-6454	2109 E MULBERRY ST	Barrier-Low	No	0.0	3.5	1.1	No	Yes	0.0	Replace with curb ramp	2024	Principal Engineer - Streets	Not Done
207	CR-6455	2109 E MULBERRY ST	Barrier-Low	No	0.0	2.2	1.4	No	Yes	0.0	Replace with curb ramp	2024	Principal Engineer - Streets	Not Done
208	CR-6458	2112 E RUSSELL ST	Barrier-Low	No	0.0	1.0	1.0	Yes	Yes	0.0	Replace with curb ramp	2025	Principal Engineer - Streets	Not Done
209	CR-6671	2300 E 54TH ST N	Barrier-Low	No	0.0	0.0	0.0	No	No	0.0	Replace with curb ramp	2025	Principal Engineer - Streets	
210	CR-2563	2300 S WEST AVE	Barrier-Low	No	12.0	2.1	0.2	No	Yes	0.0	Replace with curb ramp	2025	Principal Engineer - Streets	
211	CR-4050	2312 W 31ST ST	Barrier-Low	No	0.0	1.3	0.5	Yes	Yes	0.0	Replace with curb ramp	2025	Principal Engineer - Streets	
212	CR-4010	2312 W 33RD ST	Barrier-Low	No	5.0	0.0	3.1	No	Yes	0.0	Replace with curb ramp	2025	Principal Engineer - Streets	
213	CR-4047	2315 W 31ST ST	Barrier-Low	No	5.0	0.0	0.6	Yes	Yes	0.0	Replace with curb ramp	2025	Principal Engineer - Streets	
214	CR-9921	2317 S 4TH AVE	Barrier-Low	No	0.0	0.0	2.2	Yes	Yes	0.0	Replace with curb ramp	2025	Principal Engineer - Streets	
215	CR-4013	2400 W 33RD ST	Barrier-Low	No	5.0	0.0	0.3	No	Yes	0.0	Replace with curb ramp	2025	Principal Engineer - Streets	
216	CR-9922	2401 S 4TH AVE	Barrier-Low	No	0.0	2.2	1.8	Yes	Yes	0.0	Replace with curb ramp	2025	Principal Engineer - Streets	
217	CR-4018	2600 S HOLLY AVE	Barrier-Low	No	5.0	6.3	0.5	No	Yes	0.0	Replace with curb ramp	2025	Principal Engineer - Streets	
218	CR-3259	2600 S PRAIRIE AVE	Barrier-Low	No	0.0	0.0	0.0	Yes	Yes	0.0	Replace with curb ramp	2025	Principal Engineer - Streets	
219	CR-10463	2601 E 51ST ST	Barrier-Low	No	4.0	3.4	2.4	No	Yes	0.0	Replace with curb ramp	2025	Principal Engineer - Streets	
220	CR-4014	2601 S HOLLY AVE	Barrier-Low	No	5.0	0.0	2.6	Yes	Yes	0.0	Replace with curb ramp	2025	Principal Engineer - Streets	

\* Identified in priority 2 table

Priority 3 Low Condition Curb Ramps

Page 11

No.	Facility ID	Address	Ramp Type	Detectable Warning	Width	Running Slope	Cross Slope	Turn Space Size >4'x4'	Turn Space Slope <2%	Condition Rating	Repair Method	Target Date for Completion	Individual Responsible	Completion Date
221	CR-9993	2701 S POPLAR DR	Barrier-Low	No	5.0	8.5	1.1	No	No	0.0	Replace with curb ramp	2025	Principal Engineer - Streets	
222	CR-4560	2712 S LYNDAL AVE	Barrier-Low	No	5.0	0.0	1.5	Yes	Yes	0.0	Replace with curb ramp	2025	Principal Engineer - Streets	
223	CR-10111	3000 S 5TH AVE	Barrier-Low	No	0.0	0.3	4.8	No	Yes	0.0	Replace with curb ramp	2025	Principal Engineer - Streets	
224	CR-3973	3038 W DONAHUE DR	Barrier-Low	No	0.0	1.9	0.3	Yes	Yes	0.0	Replace with curb ramp	2025	Principal Engineer - Streets	
225	CR-5394	333 S LOWELL AVE	Barrier-Low	No	0.0	0.0	0.0			0.0	Replace with curb ramp	2025	Principal Engineer - Streets	Removed
226	CR-8241	3501 W 41ST ST	Barrier-Low	No	0.0	0.0	0.0			0.0	Replace with curb ramp	2025	Principal Engineer - Streets	
227	CR-8458	3701 S WEST AVE	Barrier-Low	Yes	0.0	0.0	1.3	No	Yes	0.0	Replace with curb ramp	2025	Principal Engineer - Streets	
228	CR-7668	400 N VALLEY VIEW RD	Barrier-Low	No	0.0	0.0	0.0			0.0	Replace with curb ramp	2026	Principal Engineer - Streets	
229	CR-9794	429 E 26TH ST	Barrier-Low	No	0.0	0.0	0.2	Yes	Yes	0.0	Replace with curb ramp	2026	Principal Engineer - Streets	
230	CR-5187	501 S HIGHLAND AVE	Barrier-Low	No	20.0	0.8	5.1	Yes	Yes	25.0	Replace with curb ramp	2026	Principal Engineer - Streets	
231	CR-1078	501 S MENLO AVE	Barrier-Low	No	5.0	6.5	8.3	No	Yes	0.0	Replace with curb ramp	2026	Principal Engineer - Streets	
232	CR-3597	504 N WEBER AVE	Barrier-Low	No	0.0	5.9	2.0	No	Yes	0.0	Replace with curb ramp	2026	Principal Engineer - Streets	
233	CR-12671	5123 S SWIFT PARK DR	Barrier-Low	No	4.0	0.0	0.0			0.0	Replace with curb ramp	2026	Principal Engineer - Streets	
234	CR-9085	5212 W 9TH ST	Barrier-Low	No	0.0	0.0	0.0			0.0	Replace with curb ramp	2026	Principal Engineer - Streets	
235	CR-5180	528 S VAN EPS AVE	Barrier-Low	No	5.0	6.4	1.4	Yes	Yes	0.0	Replace with curb ramp	2026	Principal Engineer - Streets	
236	CR-7965	5322 W BIRNHAMWOOD DR	Barrier-Low	No	0.0	2.2	0.5	No	Yes	0.0	Replace with curb ramp	2026	Principal Engineer - Streets	
237	CR-5188	601 S MABLE AVE	Barrier-Low	No	0.0	0.5	3.5	No	Yes	0.0	Replace with curb ramp	2026	Principal Engineer - Streets	
238	CR-2057	608 N WEST AVE	Barrier-Low	No	0.0	1.3	3.3	Yes	Yes	15.0	Replace with curb ramp	2026	Principal Engineer - Streets	
239	CR-2058	608 N WEST AVE	Barrier-Low	No	0.0	0.1	2.7	Yes	Yes	15.0	Replace with curb ramp	2026	Principal Engineer - Streets	
240	CR-4433	616 N SHERMAN AVE	Barrier-Low	No	0.0	1.6	2.1	No	Yes	0.0	Replace with curb ramp	2026	Principal Engineer - Streets	
241	CR-4867	619 S LYNDAL AVE	Barrier-Low	No	5.0	4.2	0.6	No	Yes	15.0	Replace with curb ramp	2026	Principal Engineer - Streets	
242	CR-3626	632 N NESMITH AVE	Barrier-Low	No	0.0	2.0	3.3	No	Yes	0.0	Replace with curb ramp	2026	Principal Engineer - Streets	

\* Identified in priority 2 table

Priority 3 Low Condition Curb Ramps

Page 12

No.	Facility ID	Address	Ramp Type	Detectable Warning	Width	Running Slope	Cross Slope	Turn Space Size >4'x4'	Turn Space Slope <2%	Condition Rating	Repair Method	Target Date for Completion	Individual Responsible	Completion Date
243	CR-2053	808 N WEST AVE	Barrier-Low	No	5.0	1.8	1.0	No	Yes	0.0	Replace with curb ramp	2026	Principal Engineer - Streets	
244	CR-2054	808 N WEST AVE	Barrier-Low	No	5.0	1.5	2.3	No	Yes	0.0	Replace with curb ramp	2026	Principal Engineer - Streets	
245	CR-3806	831 N FAIRFAX AVE	Barrier-Low	No	0.0	0.0	0.0			0.0	Replace with curb ramp	2026	Principal Engineer - Streets	
246	CR-535	900 S PHILLIPS AVE	Barrier-Low	No	0.0	6.0	1.1	No	No	0.0	Replace with curb ramp	2026	Principal Engineer - Streets	
247	CR-10017	901 E 38TH ST	Barrier-Low	No	0.0	1.6	2.9	No	No	0.0	Replace with curb ramp	2026	Principal Engineer - Streets	
248	CR-10021	909 E 38TH ST	Barrier-Low	No	0.0	2.6	4.2	No	Yes	0.0	Replace with curb ramp	2027	Principal Engineer - Streets	
249	CR-10355	913 S CLOUDAS AVE	Barrier-Low	No	4.0	4.3	3.0	No	Yes	0.0	Replace with curb ramp	2027	Principal Engineer - Streets	
250	CR-3263	920 W 36TH ST	Barrier-Low	No	0.0	0.0	0.0	No	No	0.0	Replace with curb ramp	2027	Principal Engineer - Streets	
251	CR-3260	921 W 36TH ST	Barrier-Low	No	0.0	0.0	0.0	No	No	0.0	Replace with curb ramp	2027	Principal Engineer - Streets	
252	CR-7441	1400 N MINNESOTA AVE	Diagonal	Yes	5.0	12.4	4.7	No	No	60.0	Upgrade curb ramp	2027	Principal Engineer - Streets	6/4/2018
253	CR-8997	1509 W BURNSIDE ST	Diagonal	No	4.0	3.1	1.6	Yes	Yes	50.0	Upgrade curb ramp	2027	Principal Engineer - Streets	
254	CR-6560	1600 E RICE ST	Diagonal	No	4.0	10.9	2.7	No	No	60.0	Upgrade curb ramp	2027	Principal Engineer - Streets	
255	CR-12638	1600 W DUNBAR TRL	Diagonal	Yes	4.0	8.0	7.1	Yes	Yes	55.0	Upgrade curb ramp	2027	Principal Engineer - Streets	
256	CR-5662	1740 S CLIFF AVE	Diagonal	No	4.0	14.8	0.3	No	Yes	45.0	Upgrade curb ramp	2027	Principal Engineer - Streets	
257	CR-5068	2104 W 12TH ST	Diagonal	Yes	4.0	6.9	1.2	Yes	Yes	45.0	Upgrade curb ramp	2027	Principal Engineer - Streets	
258	CR-8414	2200 S VALLEY VIEW RD	Diagonal	No	3.0	7.0	0.2	No	Yes	45.0	Upgrade curb ramp	2027	Principal Engineer - Streets	
259	CR-9020	2600 S RIDGEVIEW WAY	Diagonal	No	5.0	12.1	1.3	Yes	Yes	65.0	Upgrade curb ramp	2027	Principal Engineer - Streets	
260	CR-5940	2800 E 26TH ST	Diagonal	No	4.0	7.2	5.1	No	No	65.0	Upgrade curb ramp	2027	Principal Engineer - Streets	
261	CR-2036	301 S MINNESOTA AVE	Diagonal	Yes	5.0	1.6	2.8	No	Yes	45.0	Upgrade curb ramp	2027	Principal Engineer - Streets	
262	CR-8969	3100 N 4TH AVE	Diagonal	Yes	5.0	4.7	1.1	No	No	45.0	Upgrade curb ramp	2027	Principal Engineer - Streets	
263	CR-2085	323 N WEST AVE	Diagonal	Yes	5.0	2.6	0.6	No	Yes	45.0	Upgrade curb ramp	2027	Principal Engineer - Streets	8/20/2018
264	CR-13192	3501 S ANITA AVE	Diagonal	No	4.0	2.8	3.8	No	Yes	45.0	Upgrade curb ramp	2027	Principal Engineer - Streets	

\* Identified in priority 2 table

Priority 3 Low Condition Curb Ramps

Page 13

No.	Facility ID	Address	Ramp Type	Detectable Warning	Width	Running Slope	Cross Slope	Turn Space Size >4'x4'	Turn Space Slope <2%	Condition Rating	Repair Method	Target Date for Completion	Individual Responsible	Completion Date
265	CR-8979	3901 N LOUISE AVE	Diagonal	Yes	4.0	5.4	1.4	Yes	Yes	50.0	Upgrade curb ramp	2027	Principal Engineer - Streets	
266	CR-13452	3908 S BENJAMIN DR	Diagonal	No	3.0	9.2	2.2	No	Yes	45.0	Upgrade curb ramp	2027	Principal Engineer - Streets	
267	CR-8974	4000 W BENSON RD	Diagonal	Yes	4.0	5.7	1.1	Yes	Yes	55.0	Upgrade curb ramp	2027	Principal Engineer - Streets	
268	CR-11645	5101 S CARRICK AVE	Diagonal	No	4.0	10.0	2.5	No	Yes	50.0	Upgrade curb ramp	2028	Principal Engineer - Streets	
269	CR-11739	5212 W 47TH ST	Diagonal	No	3.0	13.3	2.9	No	Yes	45.0	Upgrade curb ramp	2028	Principal Engineer - Streets	
270	CR-11423	5609 W DARCIÉ ST	Diagonal	No	4.0	8.3	0.4	No	Yes	55.0	Upgrade curb ramp	2028	Principal Engineer - Streets	
271	CR-11911	7000 W 56TH ST	Diagonal	No	5.0	3.3	0.2	No	Yes	50.0	Upgrade curb ramp	2028	Principal Engineer - Streets	
272	CR-11878	7300 W 52ND ST	Diagonal	Yes	4.0	6.6	1.4	Yes	Yes	45.0	Upgrade curb ramp	2028	Principal Engineer - Streets	
273	CR-8790	7500 S CASEA CIR	Diagonal	Yes	5.0	4.3	1.4	Yes	Yes	50.0	Upgrade curb ramp	2028	Principal Engineer - Streets	
274	CR-8939	1202 N PRAIRIE AVE	Directional	No	5.0	5.0	1.7	No	Yes	45.0	Upgrade curb ramp	2028	Principal Engineer - Streets	
275	CR-9222	1220 S CLIFF AVE	Directional	No	5.0	6.4	0.4	No	Yes	45.0	Upgrade curb ramp	2028	Principal Engineer - Streets	
276	CR-12660	2204 E 56TH ST	Directional	No	4.0	3.2	2.0	No	Yes	65.0	Upgrade curb ramp	2028	Principal Engineer - Streets	
277	CR-8416	5700 W WESTMINSTER DR	Directional	No	2.0	8.9	0.3	No	Yes	45.0	Upgrade curb ramp	2028	Principal Engineer - Streets	

\* Identified in priority 2 table

**Priority 4: Pushbutton Height**

Page 1

No.	Signal ID	Intersection	Address	Quadrant	Crossing Direction	Type	Operational?	Height of Button (in)	Inspection Date	Repair Method	Target Date for Completion	Individual Responsible	Completion Date
1	76	60TH ST. N. & CITIBANK	500 E 60TH ST N	NW	N/S	PLUNGER	Yes	51.0	6/20/2017	Adjust button height to compliance	2018	Principal Engineer - Traffic	
2	73	BENSON RD. & 4TH AVE.	501 E BENSON RD	SW	E/W	PLUNGER	Yes	59.0	6/22/2017	Adjust button height to compliance	2018	Principal Engineer - Traffic	2019
3	73	BENSON RD. & 4TH AVE.	501 E BENSON RD	SW	N/S	PLUNGER	Yes	64.0	6/22/2017	Adjust button height to compliance	2018	Principal Engineer - Traffic	2019
4	212	85TH ST. & LOUISE AVE.	3320 W 85TH ST	NE	N/S	PIEZO	Yes	50.0	6/27/2017	Adjust button height to compliance	2018	Principal Engineer - Traffic	
5	211	77TH ST. & LOUISE AVE.	7000 S HOFFMAN PL	SW	N/S	PLUNGER	Yes	62.0	6/28/2017	Adjust button height to compliance	2018	Principal Engineer - Traffic	2019
6	211	77TH ST. & LOUISE AVE.	7000 S HOFFMAN PL	SW	E/W	PLUNGER	Yes	64.0	6/28/2017	Adjust button height to compliance	2018	Principal Engineer - Traffic	2019
7	212	85TH ST. & LOUISE AVE.	3320 W 85TH ST	NE	E/W	PIEZO	Yes	50.0	6/27/2017	Adjust button height to compliance	2018	Principal Engineer - Traffic	
8	199	26TH ST. & SERTOMA AVE.	7112 W 26TH ST	NE	E/W	PIEZO	Yes	53.0	7/7/2017	Adjust button height to compliance	2018	Principal Engineer - Traffic	
9	199	26TH ST. & SERTOMA AVE.	7112 W 26TH ST	NE	N/S	PLUNGER	Yes	53.0	7/7/2017	Adjust button height to compliance	2018	Principal Engineer - Traffic	
10	146	32ND ST. & SERTOMA AVE.	7005 W 32ND ST	SE	E/W	PIEZO	Yes	56.0	7/7/2017	Adjust button height to compliance	2018	Principal Engineer - Traffic	
11	49	49TH ST. & MARION RD.	4101 S MARION RD	SW	E/W	OTHER	Yes	54.0	7/12/2017	Adjust button height to compliance	2018	Principal Engineer - Traffic	
12	49	49TH ST. & MARION RD.	4104 S MARION RD	SE	E/W	OTHER	Yes	51.0	7/12/2017	Adjust button height to compliance	2018	Principal Engineer - Traffic	
13	49	49TH ST. & MARION RD.	3901 S MARION RD	NW	E/W	OTHER	Yes	54.0	7/12/2017	Adjust button height to compliance	2018	Principal Engineer - Traffic	
14	38	18TH ST. & MARION RD.	920 S MARION RD	NE	N/S	PLUNGER	Yes	53.0	7/12/2017	Adjust button height to compliance	2018	Principal Engineer - Traffic	
15	1	12TH ST. & VALLEY VIEW RD.	5300 W 12TH ST	NE	N/S	PIEZO	No	50.0	7/11/2017	Adjust button height to compliance	2018	Principal Engineer - Traffic	
16	49	49TH ST. & MARION RD.	4012 S MARION RD	NE	E/W	OTHER	Yes	51.0	7/12/2017	Adjust button height to compliance	2018	Principal Engineer - Traffic	
17	38	18TH ST. & MARION RD.	5221 W 18TH ST	SE	N/S	PLUNGER	Yes	49.0	7/12/2017	Adjust button height to compliance	2018	Principal Engineer - Traffic	
18	183	57TH ST. & MARION RD.	5301 W 57TH ST	SW	N/S	PIEZO	Yes	51.0	7/11/2017	Adjust button height to compliance	2018	Principal Engineer - Traffic	
19	38	18TH ST. & MARION RD.	920 S MARION RD	NE	E/W	PIEZO	Yes	55.0	7/12/2017	Adjust button height to compliance	2018	Principal Engineer - Traffic	
20	127	49TH ST. & TERRY AVE.	4901 W 49TH ST	SW	N/S	PIEZO	Yes	51.0	7/13/2017	Adjust button height to compliance	2018	Principal Engineer - Traffic	
21	127	49TH ST. & TERRY AVE.	3900 S TERRY AVE	NE	N/S	OTHER	Yes	50.0	7/13/2017	Adjust button height to compliance	2018	Principal Engineer - Traffic	
22	218	41ST ST. & SYCAMORE AVE.	3301 S SYCAMORE AVE	SW	N/S	PLUNGER	Yes	49.0	7/17/2017	Adjust button height to compliance	2018	Principal Engineer - Traffic	
23	105	18TH ST. & SYCAMORE AVE.	1027 S SYCAMORE AVE	NW	E/W	PIEZO	Yes	50.0	7/19/2017	Adjust button height to compliance	2018	Principal Engineer - Traffic	
24	112	26TH ST. & SYCAMORE AVE.	1601 S SYCAMORE AVE	NW	N/S	OTHER	Yes	53.0	7/19/2017	Adjust button height to compliance	2018	Principal Engineer - Traffic	



Priority 4: Pushbutton Height

Page 2

No.	Signal ID	Intersection	Address	Quadrant	Crossing Direction	Type	Operational?	Height of Button (in)	Inspection Date	Repair Method	Target Date for Completion	Individual Responsible	Completion Date
25	112	26TH ST. & SYCAMORE AVE.	4501 E 26TH ST	SE	N/S	PIEZO	Yes	49.0	7/19/2017	Adjust button height to compliance	2018	Principal Engineer - Traffic	
26	105	18TH ST. & SYCAMORE AVE.	4001 E 16TH ST	SW	E/W	PLUNGER	Yes	50.0	7/19/2017	Adjust button height to compliance	2019	Principal Engineer - Traffic	
27	105	18TH ST. & SYCAMORE AVE.	1000 S SYCAMORE AVE	NE	E/W	PIEZO	Yes	50.0	7/19/2017	Adjust button height to compliance	2019	Principal Engineer - Traffic	
28	112	26TH ST. & SYCAMORE AVE.	1601 S SYCAMORE AVE	NW	E/W	PIEZO	Yes	51.0	7/19/2017	Adjust button height to compliance	2019	Principal Engineer - Traffic	
29	111	26TH ST. & BAHNSON AVE.	1717 S BAHNSON AVE	NW	E/W	PIEZO	Yes	50.0	7/20/2017	Adjust button height to compliance	2019	Principal Engineer - Traffic	
30	209	31ST ST. & BAHNSON AVE.	3504 E 31ST ST	SW	E/W	PIEZO	Yes	51.0	7/21/2017	Adjust button height to compliance	2019	Principal Engineer - Traffic	
31	98	18TH ST. & CLEVELAND AVE.	1029 S CLEVELAND AVE	NW	E/W	PIEZO	Yes	11.0	7/24/2017	Adjust button height to compliance	2019	Principal Engineer - Traffic	2018
32	116	49TH ST. & SOUTHEASTERN AVE.	4100 S SOUTHEASTERN AVE	SE	E/W	PIEZO	Yes	50.0	7/24/2017	Adjust button height to compliance	2019	Principal Engineer - Traffic	
33	116	49TH ST. & SOUTHEASTERN AVE.	4100 S SOUTHEASTERN AVE	SE	N/S	PIEZO	Yes	52.0	7/24/2017	Adjust button height to compliance	2019	Principal Engineer - Traffic	
34	89	18TH ST. & SOUTHEASTERN AVE.	2200 E 18TH ST	NW	N/S	PIEZO	Yes	54.0	7/25/2017	Adjust button height to compliance	2019	Principal Engineer - Traffic	
35	89	18TH ST. & SOUTHEASTERN AVE.	1100 S SOUTHEASTERN AVE	SE	N/S	PIEZO	Yes	56.0	7/25/2017	Adjust button height to compliance	2019	Principal Engineer - Traffic	
36	96	06TH ST. & CLEVELAND AVE.	2701 E 6TH ST	NW	N/S	PIEZO	Yes	49.0	7/25/2017	Adjust button height to compliance	2019	Principal Engineer - Traffic	
37	96	06TH ST. & CLEVELAND AVE.	300 N CLEVELAND AVE	SE	N/S	PIEZO	Yes	49.0	7/25/2017	Adjust button height to compliance	2019	Principal Engineer - Traffic	
38	102	10TH ST. & BAHNSON AVE.	3408 E 10TH ST	NE	N/S	PIEZO	Yes	53.0	7/25/2017	Adjust button height to compliance	2019	Principal Engineer - Traffic	
39	89	18TH ST. & SOUTHEASTERN AVE.	1100 S SOUTHEASTERN AVE	SW	E/W	PIEZO	Yes	54.0	7/25/2017	Adjust button height to compliance	2019	Principal Engineer - Traffic	
40	102	10TH ST. & BAHNSON AVE.	3603 E 10TH ST	SE	N/S	PIEZO	No	51.0	7/25/2017	Adjust button height to compliance	2019	Principal Engineer - Traffic	
41	89	18TH ST. & SOUTHEASTERN AVE.	1100 S SOUTHEASTERN AVE	SE	E/W	OTHER	Yes	54.0	7/25/2017	Adjust button height to compliance	2019	Principal Engineer - Traffic	
42	89	18TH ST. & SOUTHEASTERN AVE.	2200 E 18TH ST	NE	E/W	PIEZO	Yes	53.0	7/25/2017	Adjust button height to compliance	2019	Principal Engineer - Traffic	
43	89	18TH ST. & SOUTHEASTERN AVE.	2200 E 18TH ST	NE	N/S	PIEZO	Yes	52.0	7/25/2017	Adjust button height to compliance	2019	Principal Engineer - Traffic	
44	175	06TH ST. & FAIRFAX AVE.	1001 E 6TH ST	SW	N/S	PIEZO	Yes	49.0	7/26/2017	Adjust button height to compliance	2019	Principal Engineer - Traffic	
45	175	06TH ST. & FAIRFAX AVE.	930 E 6TH ST	NW	N/S	PIEZO	Yes	49.0	7/26/2017	Adjust button height to compliance	2019	Principal Engineer - Traffic	
46	175	06TH ST. & FAIRFAX AVE.	1001 E 6TH ST	SE	N/S	PIEZO	Yes	49.0	7/26/2017	Adjust button height to compliance	2019	Principal Engineer - Traffic	
47	80	RICE ST. & CLIFF AVE.	1301 N CLIFF AVE	SW	E/W	OTHER	Yes	51.0	7/27/2017	Adjust button height to compliance	2019	Principal Engineer - Traffic	
48	138	49TH ST. & KIWANIS AVE.	2700 W 49TH ST	NW	N/S	OTHER	Yes	52.0	7/31/2017	Adjust button height to compliance	2019	Principal Engineer - Traffic	2018

Priority 4: Pushbutton Height

Page 3

No.	Signal ID	Intersection	Address	Quadrant	Crossing Direction	Type	Operational?	Height of Button (in)	Inspection Date	Repair Method	Target Date for Completion	Individual Responsible	Completion Date
49	47	49TH ST. & OXBOW AVE.	3200 W 49TH ST	NE	N/S	OTHER	No	52.0	7/31/2017	Adjust button height to compliance	2019	Principal Engineer - Traffic	
50	138	49TH ST. & KIWANIS AVE.	2600 W 49TH ST	NE	N/S	PIEZO	Yes	49.0	7/31/2017	Adjust button height to compliance	2020	Principal Engineer - Traffic	2018
51	47	49TH ST. & OXBOW AVE.	4201 S OXBOW AVE	SW	N/S	PIEZO	Yes	55.0	7/31/2017	Adjust button height to compliance	2020	Principal Engineer - Traffic	
52	47	49TH ST. & OXBOW AVE.	3300 W 49TH ST	NW	N/S	PIEZO	Yes	53.0	7/31/2017	Adjust button height to compliance	2020	Principal Engineer - Traffic	
53	215	57TH ST. & SOLBERG AVE.	4300 W 57TH ST	NE	E/W	PIEZO	Yes	49.0	8/1/2017	Adjust button height to compliance	2020	Principal Engineer - Traffic	
54	42	26TH ST. & SHIRLEY AVE.	2316 S LOUISE AVE	NE	E/W	OTHER	Yes	49.0	8/3/2017	Adjust button height to compliance	2020	Principal Engineer - Traffic	
55	137	34TH ST. & LOUISE AVE.	2711 S LOUISE AVE	NW	E/W	PIEZO	No	49.0	8/3/2017	Adjust button height to compliance	2020	Principal Engineer - Traffic	
56	137	34TH ST. & LOUISE AVE.	2720 S LOUISE AVE	SE	E/W	OTHER	Yes	52.0	8/3/2017	Adjust button height to compliance	2020	Principal Engineer - Traffic	
57	137	34TH ST. & LOUISE AVE.	2720 S LOUISE AVE	NE	E/W	OTHER	Yes	51.0	8/3/2017	Adjust button height to compliance	2020	Principal Engineer - Traffic	
58	23	26TH ST. & KIWANIS AVE.	1801 S KIWANIS AVE	SW	E/W	OTHER	Yes	52.0	8/4/2017	Adjust button height to compliance	2020	Principal Engineer - Traffic	
59	23	26TH ST. & KIWANIS AVE.	1800 S KIWANIS AVE	SE	E/W	PIEZO	Yes	52.0	8/4/2017	Adjust button height to compliance	2020	Principal Engineer - Traffic	
60	130	37TH ST. & KIWANIS AVE.	3100 W 41ST ST	SW	E/W	PIEZO	Yes	49.0	8/4/2017	Adjust button height to compliance	2020	Principal Engineer - Traffic	
61	21	18TH ST. & KIWANIS AVE.	2628 W 18TH ST	NE	E/W	PIEZO	Yes	49.0	8/7/2017	Adjust button height to compliance	2020	Principal Engineer - Traffic	
62	129	57TH ST. & TOMAR RD.	4800 S TOMAR RD	SE	N/S	PIEZO	Yes	49.0	8/8/2017	Adjust button height to compliance	2020	Principal Engineer - Traffic	
63	5	12TH ST. & WESTPORT AVE.	2705 W 12TH ST	SE	N/S	PIEZO	Yes	50.0	8/10/2017	Adjust button height to compliance	2020	Principal Engineer - Traffic	
64	4	12TH ST. & LYON BLVD.	400 S LYONS AVE	SE	N/S	PIEZO	Yes	50.0	8/10/2017	Adjust button height to compliance	2020	Principal Engineer - Traffic	
65	223	MADISON ST. & WESTERN AVE.	1101 N WESTERN AVE	NW	E/W	PIEZO	Yes	50.0	8/11/2017	Adjust button height to compliance	2020	Principal Engineer - Traffic	
66	143	BURNSIDE ST. & WESTERN AVE.	1820 W BURNSIDE ST	NW	N/S	OTHER	Yes	49.0	8/14/2017	Adjust button height to compliance	2020	Principal Engineer - Traffic	
67	143	BURNSIDE ST. & WESTERN AVE.	1705 W BURNSIDE ST	SW	E/W	PIEZO	Yes	50.0	8/14/2017	Adjust button height to compliance	2020	Principal Engineer - Traffic	
68	143	BURNSIDE ST. & WESTERN AVE.	500 N WESTERN AVE	SE	N/S	PIEZO	Yes	49.0	8/14/2017	Adjust button height to compliance	2020	Principal Engineer - Traffic	
69	26	18TH ST. & WESTERN AVE.	2015 W 18TH ST	SE	E/W	OTHER	Yes	49.0	8/14/2017	Adjust button height to compliance	2020	Principal Engineer - Traffic	
70	29	OAK ST. & WESTERN AVE.	2212 S WESTERN AVE	SE	E/W	PLUNGER	Yes	54.0	8/15/2017	Adjust button height to compliance	2020	Principal Engineer - Traffic	
71	59	I-229 NORTH RAMPS & WESTERN AVE.	4101 S WESTERN AVE	NW	E/W	OTHER	Yes	49.0	8/15/2017	Adjust button height to compliance	2020	Principal Engineer - Traffic	
72	140	49TH ST. & CLIFF AVE.	4100 S CLIFF AVE	SE	E/W	PIEZO	Yes	53.0	9/20/2017	Adjust button height to compliance	2020	Principal Engineer - Traffic	

Priority 4: Pushbutton Height

Page 4

No.	Signal ID	Intersection	Address	Quadrant	Crossing Direction	Type	Operational?	Height of Button (in)	Inspection Date	Repair Method	Target Date for Completion	Individual Responsible	Completion Date
73	113	33RD ST. & CLIFF AVE.	2412 S CLIFF AVE	NE	E/W	PLUNGER	Yes	50.0	9/20/2017	Adjust button height to compliance	2020	Principal Engineer - Traffic	
74	95	10TH ST. & CLEVELAND AVE.	2708 E 10TH ST	NW	N/S	PIEZO	Yes	60.0	9/20/2017	Adjust button height to compliance	2020	Principal Engineer - Traffic	2019
75	113	33RD ST. & CLIFF AVE.	2508 S BIG TIMBER PL	SW	E/W	PLUNGER	Yes	53.0	9/20/2017	Adjust button height to compliance	2021	Principal Engineer - Traffic	
76	95	10TH ST. & CLEVELAND AVE.	2729 E 10TH ST	SW	N/S	PIEZO	Yes	56.0	9/20/2017	Adjust button height to compliance	2021	Principal Engineer - Traffic	2019
77	95	10TH ST. & CLEVELAND AVE.	2801 E 10TH ST	SE	N/S	PIEZO	Yes	53.0	9/20/2017	Adjust button height to compliance	2021	Principal Engineer - Traffic	2019
78	95	10TH ST. & CLEVELAND AVE.	2820 E 10TH ST	NE	N/S	PIEZO	Yes	50.0	9/20/2017	Adjust button height to compliance	2021	Principal Engineer - Traffic	2019
79	93	10TH ST. & LOWELL AVE.	2331 E 10TH ST	SW	N/S	PLUNGER	Yes	53.0	9/21/2017	Adjust button height to compliance	2021	Principal Engineer - Traffic	
80	93	10TH ST. & LOWELL AVE.	2308 E 10TH ST	NW	N/S	PLUNGER	Yes	51.0	9/21/2017	Adjust button height to compliance	2021	Principal Engineer - Traffic	
81	93	10TH ST. & LOWELL AVE.	2401 E 10TH ST	SE	N/S	PLUNGER	Yes	54.0	9/21/2017	Adjust button height to compliance	2021	Principal Engineer - Traffic	
82	90	10TH ST. & BLAUVELT AVE.	1513 E 10TH ST	SW	N/S	PIEZO	Yes	49.0	9/21/2017	Adjust button height to compliance	2021	Principal Engineer - Traffic	
83	178	10TH ST. & FAIRFAX AVE.	1010 E 10TH ST	NE	N/S	PIEZO	No	51.0	9/21/2017	Adjust button height to compliance	2021	Principal Engineer - Traffic	
84	83	10TH ST. & FRANKLIN AVE.	811 E 10TH ST	SE	N/S	PIEZO	Yes	49.0	9/21/2017	Adjust button height to compliance	2021	Principal Engineer - Traffic	
85	123	12TH ST. & WEST AVE.	1507 W 12TH ST	SW	N/S	PIEZO	Yes	54.0	9/21/2017	Adjust button height to compliance	2021	Principal Engineer - Traffic	
86	19	10TH ST. & WEST AVE.	1420 W 10TH ST	NE	E/W	PLUNGER	Yes	51.0	9/21/2017	Adjust button height to compliance	2021	Principal Engineer - Traffic	
87	93	10TH ST. & LOWELL AVE.	2400 E 10TH ST	NE	N/S	PLUNGER	Yes	51.0	9/21/2017	Adjust button height to compliance	2021	Principal Engineer - Traffic	
88	90	10TH ST. & BLAUVELT AVE.	1500 E 10TH ST	NW	N/S	PIEZO	Yes	49.0	9/21/2017	Adjust button height to compliance	2021	Principal Engineer - Traffic	
89	178	10TH ST. & FAIRFAX AVE.	910 E 10TH ST	NW	N/S	PIEZO	Yes	51.0	9/21/2017	Adjust button height to compliance	2021	Principal Engineer - Traffic	
90	83	10TH ST. & FRANKLIN AVE.	121 S FRANKLIN AVE	NW	N/S	PIEZO	Yes	52.0	9/21/2017	Adjust button height to compliance	2021	Principal Engineer - Traffic	
91	83	10TH ST. & FRANKLIN AVE.	201 S FRANKLIN AVE	SW	N/S	PLUNGER	Yes	54.0	9/21/2017	Adjust button height to compliance	2021	Principal Engineer - Traffic	
92	36	18TH ST. & GRANGE AVE.	1000 W 18TH ST	NE	N/S	PIEZO	Yes	50.0	9/27/2017	Adjust button height to compliance	2021	Principal Engineer - Traffic	
93	36	18TH ST. & GRANGE AVE.	1000 S GRANGE AVE	SE	E/W	PLUNGER	Yes	55.0	9/27/2017	Adjust button height to compliance	2021	Principal Engineer - Traffic	
94	36	18TH ST. & GRANGE AVE.	1305 W 18TH ST	SW	E/W	PIEZO	Yes	50.0	9/27/2017	Adjust button height to compliance	2021	Principal Engineer - Traffic	
95	36	18TH ST. & GRANGE AVE.	1305 W 18TH ST	SW	N/S	PLUNGER	Yes	50.0	9/27/2017	Adjust button height to compliance	2021	Principal Engineer - Traffic	
96	36	18TH ST. & GRANGE AVE.	1000 W 18TH ST	NE	E/W	PIEZO	Yes	50.0	9/27/2017	Adjust button height to compliance	2021	Principal Engineer - Traffic	

Priority 4: Pushbutton Height

Page 5

No.	Signal ID	Intersection	Address	Quadrant	Crossing Direction	Type	Operational?	Height of Button (in)	Inspection Date	Repair Method	Target Date for Completion	Individual Responsible	Completion Date
97	266	41ST ST. & LOUISE AVE.	3700 W 41ST ST	NW	N/S	PIEZO	Yes	53.0	9/28/2017	Adjust button height to compliance	2021	Principal Engineer - Traffic	
98	36	18TH ST. & GRANGE AVE.	1000 S GRANGE AVE	SE	N/S	PLUNGER	Yes	54.0	9/27/2017	Adjust button height to compliance	2021	Principal Engineer - Traffic	
99	36	18TH ST. & GRANGE AVE.	1104 W 18TH ST	NW	N/S	PLUNGER	Yes	50.0	9/27/2017	Adjust button height to compliance	2021	Principal Engineer - Traffic	
100	266	41ST ST. & LOUISE AVE.	3701 W 41ST ST	SW	N/S	PIEZO	Yes	53.0	9/28/2017	Adjust button height to compliance	2022	Principal Engineer - Traffic	
101	266	41ST ST. & LOUISE AVE.	3620 W 41ST ST	NE	N/S	PIEZO	Yes	50.0	9/28/2017	Adjust button height to compliance	2022	Principal Engineer - Traffic	
102	7	12TH ST. & ELMWOOD AVE.	309 S ELMWOOD AVE	NW	N/S	PIEZO	Yes	49.0	10/2/2017	Adjust button height to compliance	2022	Principal Engineer - Traffic	
103	6	12TH ST. & KIWANIS AVE.	2700 W 12TH ST	NW	N/S	PLUNGER	Yes	53.0	10/2/2017	Adjust button height to compliance	2022	Principal Engineer - Traffic	
104	6	12TH ST. & KIWANIS AVE.	2605 W 12TH ST	SE	E/W	PIEZO	Yes	53.0	10/2/2017	Adjust button height to compliance	2022	Principal Engineer - Traffic	
105	6	12TH ST. & KIWANIS AVE.	2605 W 12TH ST	SE	N/S	PIEZO	Yes	53.0	10/2/2017	Adjust button height to compliance	2022	Principal Engineer - Traffic	
106	7	12TH ST. & ELMWOOD AVE.	2104 W 12TH ST	NE	N/S	PIEZO	Yes	49.0	10/2/2017	Adjust button height to compliance	2022	Principal Engineer - Traffic	
107	6	12TH ST. & KIWANIS AVE.	2700 W 12TH ST	NW	E/W	PLUNGER	Yes	52.0	10/2/2017	Adjust button height to compliance	2022	Principal Engineer - Traffic	
108	6	12TH ST. & KIWANIS AVE.	2500 W 12TH ST	NE	N/S	PIEZO	Yes	49.0	10/2/2017	Adjust button height to compliance	2022	Principal Engineer - Traffic	
109	155	41ST ST. & MINNESOTA AVE.	3200 S MINNESOTA AVE	NE	E/W	PLUNGER	Yes	51.0	10/2/2017	Adjust button height to compliance	2022	Principal Engineer - Traffic	
110	156	33RD ST. & MINNESOTA AVE.	2501 S MINNESOTA AVE	SW	E/W	PIEZO	No	49.0	10/2/2017	Adjust button height to compliance	2022	Principal Engineer - Traffic	
111	157	26TH ST. & MINNESOTA AVE.	1806 S MINNESOTA AVE	SE	E/W	PIEZO	Yes	50.0	10/2/2017	Adjust button height to compliance	2022	Principal Engineer - Traffic	2019
112	157	26TH ST. & MINNESOTA AVE.	422 W 26TH ST	NE	E/W	PIEZO	Yes	51.0	10/2/2017	Adjust button height to compliance	2022	Principal Engineer - Traffic	2019
113	62	41ST ST. & GRANGE AVE.	1300 W 41ST ST	NW	N/S	PIEZO	Yes	50.0	10/3/2017	Adjust button height to compliance	2022	Principal Engineer - Traffic	
114	106	26TH ST. & VAN EPS AVE.	1801 S VAN EPS AVE	SW	N/S	PIEZO	Yes	49.0	10/4/2017	Adjust button height to compliance	2022	Principal Engineer - Traffic	
115	106	26TH ST. & VAN EPS AVE.	1801 S VAN EPS AVE	SW	E/W	PIEZO	Yes	50.0	10/4/2017	Adjust button height to compliance	2022	Principal Engineer - Traffic	
116	114	26TH ST. & 4TH AVE.	1710 S 4TH AVE	NW	N/S	PLUNGER	Yes	49.0	10/4/2017	Adjust button height to compliance	2022	Principal Engineer - Traffic	
117	114	26TH ST. & 4TH AVE.	1710 S 4TH AVE	NE	N/S	PIEZO	Yes	49.0	10/4/2017	Adjust button height to compliance	2022	Principal Engineer - Traffic	
118	69	26TH ST. & CENTER AVE.	300 W 26TH ST	NW	N/S	PIEZO	Yes	50.0	10/4/2017	Adjust button height to compliance	2022	Principal Engineer - Traffic	
119	33	22ND ST. & LAKE AVE.	1600 W 22ND ST	NW	N/S	PIEZO	Yes	49.0	10/4/2017	Adjust button height to compliance	2022	Principal Engineer - Traffic	
120	34	26TH ST. & LAKE AVE.	1501 W 26TH ST	SW	N/S	PLUNGER	Yes	52.0	10/4/2017	Adjust button height to compliance	2022	Principal Engineer - Traffic	

**Priority 4: Pushbutton Height**

Page 6

No.	Signal ID	Intersection	Address	Quadrant	Crossing Direction	Type	Operational?	Height of Button (in)	Inspection Date	Repair Method	Target Date for Completion	Individual Responsible	Completion Date
121	106	26TH ST. & VAN EPS AVE.	1736 S VAN EPS AVE	NE	E/W	PIEZO	Yes	50.0	10/4/2017	Adjust button height to compliance	2022	Principal Engineer - Traffic	
122	69	26TH ST. & CENTER AVE.	221 W 26TH ST	SE	N/S	PIEZO	Yes	50.0	10/4/2017	Adjust button height to compliance	2022	Principal Engineer - Traffic	

Priority 5: Push Button Reach

Page 1

No.	Signal ID	Intersection	Address	Quadrant	Crossing Direction	Type	Operational?	Pushbutton Reach (in)	Inspection Date	Repair Method	Target Date for Completion	Individual Responsible	Completion Date
1	85	Benson Rd & 4th Ave	3800 N 4TH AVE	NE	E/W	PLUNGER	Yes	92	6/22/2017	Reduce reach by relocating button or adding sidewalk	2018	Principal Engineer - Traffic	
2	124	Benson Rd & 4th Ave	3800 N 4TH AVE	NE	N/S	PIEZO	Yes	80	6/22/2017	Reduce reach by relocating button or adding sidewalk	2018	Principal Engineer - Traffic	
3	916	8th St & West Ave	101 N WEST AVE	SW	E/W	PIEZO	Yes	80	9/21/2017	Reduce reach by relocating button or adding sidewalk	2018	Principal Engineer - Traffic	
4	827	41st St & Cliff Ave	1205 E PAM RD	NW	E/W	PLUNGER	Yes	77	9/20/2017	Reduce reach by relocating button or adding sidewalk	2018	Principal Engineer - Traffic	
5	393	18th St & Marion Rd	920 S MARION RD	NE	E/W	PIEZO	Yes	65	7/12/2017	Reduce reach by relocating button or adding sidewalk	2018	Principal Engineer - Traffic	
6	453	26th St & Red Oak Dr	5100 E 26TH ST	NW	N/S	PIEZO	Yes	63	7/17/2017	Reduce reach by relocating button or adding sidewalk	2018	Principal Engineer - Traffic	
7	582	18th St & Southeastern Ave	1100 S SOUTHEASTERN AVE	SW	E/W	PIEZO	Yes	62	7/25/2017	Reduce reach by relocating button or adding sidewalk	2018	Principal Engineer - Traffic	
8	364	49th St & Marion Rd	4101 S MARION RD	SW	E/W	OTHER	Yes	55	7/12/2017	Reduce reach by relocating button or adding sidewalk	2018	Principal Engineer - Traffic	
9	375	18th St & Marion Rd	920 S MARION RD	NE	N/S	PLUNGER	Yes	55	7/12/2017	Reduce reach by relocating button or adding sidewalk	2018	Principal Engineer - Traffic	
10	99	Benson Rd & 4th Ave	501 E BENSON RD	SW	E/W	PLUNGER	Yes	52	6/22/2017	Reduce reach by relocating button or adding sidewalk	2018	Principal Engineer - Traffic	
11	227	77th St & Louise Ave	7000 S HOFFMAN PL	SW	E/W	PLUNGER	Yes	52	6/28/2017	Reduce reach by relocating button or adding sidewalk	2018	Principal Engineer - Traffic	
12	226	77th St & Louise Ave	7000 S HOFFMAN PL	SW	N/S	PLUNGER	Yes	48	6/28/2017	Reduce reach by relocating button or adding sidewalk	2018	Principal Engineer - Traffic	
13	719	57th St & Tomar Rd	4800 S TOMAR RD	SE	N/S	PIEZO	Yes	48	8/8/2017	Reduce reach by relocating button or adding sidewalk	2018	Principal Engineer - Traffic	
14	122	Benson Rd & 4th Ave	501 E BENSON RD	SW	N/S	PLUNGER	Yes	47	6/22/2017	Reduce reach by relocating button or adding sidewalk	2018	Principal Engineer - Traffic	
15	446	26th St & Red Oak Dr	5100 E 26TH ST	NW	E/W	PIEZO	Yes	46	7/17/2017	Reduce reach by relocating button or adding sidewalk	2019	Principal Engineer - Traffic	
16	16	14th St & Phillips Ave	601 S PHILLIPS AVE	SW	N/S	PIEZO	Yes	45	6/19/2017	Reduce reach by relocating button or adding sidewalk	2019	Principal Engineer - Traffic	
17	765	18th St & Western Ave	2101 W 18TH ST	SW	E/W	OTHER	No	45	8/14/2017	Reduce reach by relocating button or adding sidewalk	2019	Principal Engineer - Traffic	
18	673	Shirley Ave & Louise Ave	2409 S SHIRLEY AVE	NW	E/W	OTHER	Yes	44	8/3/2017	Reduce reach by relocating button or adding sidewalk	2019	Principal Engineer - Traffic	
19	822	14th St & Cliff Ave	520 S CLIFF AVE	NE	E/W	PLUNGER	Yes	44	9/20/2017	Reduce reach by relocating button or adding sidewalk	2019	Principal Engineer - Traffic	
20	454	26th St & Red Oak Dr	5501 E RED OAK DR	NE	E/W	PIEZO	Yes	42	7/17/2017	Reduce reach by relocating button or adding sidewalk	2019	Principal Engineer - Traffic	
21	713	Brookings St & Kiwanis Ave	1201 N KIWANIS AVE	NW	E/W	PIEZO	Yes	41	8/7/2017	Reduce reach by relocating button or adding sidewalk	2019	Principal Engineer - Traffic	
22	556	49th St & Southeastern Ave	4001 S SOUTHEASTERN AVE	NW	N/S	PIEZO	Yes	40	7/24/2017	Reduce reach by relocating button or adding sidewalk	2019	Principal Engineer - Traffic	
23	833	10th St & Cleveland Ave	2708 E 10TH ST	NW	N/S	PIEZO	Yes	40	9/20/2017	Reduce reach by relocating button or adding sidewalk	2019	Principal Engineer - Traffic	
24	1091	26th St & Center Ave	220 W 26TH ST	NE	N/S	PIEZO	Yes	40	10/4/2017	Reduce reach by relocating button or adding sidewalk	2019	Principal Engineer - Traffic	

Priority 5: Push Button Reach

Page 2

No.	Signal ID	Intersection	Address	Quadrant	Crossing Direction	Type	Operational?	Pushbutton Reach (in)	Inspection Date	Repair Method	Target Date for Completion	Individual Responsible	Completion Date
25	555	26th St & Bahnson Ave	3801 E 26TH ST	SE	N/S	PIEZO	Yes	38	7/20/2017	Reduce reach by relocating button or adding sidewalk	2019	Principal Engineer - Traffic	
26	321	41st St & Valley View Rd	6100 W 41ST ST	NW	N/S	PIEZO	Yes	37	7/7/2017	Reduce reach by relocating button or adding sidewalk	2019	Principal Engineer - Traffic	
27	368	Madison St & Ebenezer Ave	4701 W MADISON ST	SW	N/S	PLUNGER	Yes	37	7/11/2017	Reduce reach by relocating button or adding sidewalk	2019	Principal Engineer - Traffic	
28	721	Brookings St & Kiwanis Ave	2511 W BROOKINGS ST	SE	E/W	PIEZO	Yes	37	8/7/2017	Reduce reach by relocating button or adding sidewalk	2019	Principal Engineer - Traffic	
29	135	Russell St & Minnesota Ave	1322 N MINNESOTA AVE	SE	N/S	PIEZO	Yes	36	6/23/2017	Reduce reach by relocating button or adding sidewalk	2019	Principal Engineer - Traffic	
30	912	12th ST & West Ave	1500 W 12TH ST	NW	N/S	PIEZO	Yes	36	9/21/2017	Reduce reach by relocating button or adding sidewalk	2020	Principal Engineer - Traffic	
31	1112	41st St & Phillips Ave	101 E 41ST ST	SE	N/S	PLUNGER	Yes	35	10/11/2017	Reduce reach by relocating button or adding sidewalk	2020	Principal Engineer - Traffic	
32	572	18th St & Southeastern Ave	1100 S SOUTHEASTERN AVE	SE	N/S	PIEZO	Yes	34	7/25/2017	Reduce reach by relocating button or adding sidewalk	2020	Principal Engineer - Traffic	
33	783	Western Ave & I229 Southbound	4101 S WESTERN AVE	NW	E/W	OTHER	Yes	34	8/15/2017	Reduce reach by relocating button or adding sidewalk	2020	Principal Engineer - Traffic	
34	1090	26th St & 4th Ave	1710 S 4TH AVE	NE	N/S	PIEZO	Yes	34	10/4/2017	Reduce reach by relocating button or adding sidewalk	2020	Principal Engineer - Traffic	
35	100	Benson Rd & 4th Ave	601 E BENSON RD	SE	N/S	PLUNGER	Yes	33	6/22/2017	Reduce reach by relocating button or adding sidewalk	2020	Principal Engineer - Traffic	
36	198	77th St & Louise Ave	6917 S LOUISE AVE	NW	N/S	PLUNGER	Yes	33	6/28/2017	Reduce reach by relocating button or adding sidewalk	2020	Principal Engineer - Traffic	
37	534	26th St & Bahnson Ave	3700 E 26TH ST	NE	E/W	PIEZO	Yes	33	7/20/2017	Reduce reach by relocating button or adding sidewalk	2020	Principal Engineer - Traffic	
38	575	6th St & Cleveland Ave	2800 E 6TH ST	NE	N/S	PIEZO	Yes	33	7/25/2017	Reduce reach by relocating button or adding sidewalk	2020	Principal Engineer - Traffic	
39	864	10th St & Lowell Ave	2308 E 10TH ST	NW	N/S	PLUNGER	Yes	33	9/21/2017	Reduce reach by relocating button or adding sidewalk	2020	Principal Engineer - Traffic	
40	357	12th St & Valley View Rd	6200 W 12TH ST	NW	N/S	PIEZO	Yes	32	7/10/2017	Reduce reach by relocating button or adding sidewalk	2020	Principal Engineer - Traffic	
41	701	Madison St & Kiwanis Ave	2521 W MADISON ST	SE	N/S	PIEZO	Yes	32	8/7/2017	Reduce reach by relocating button or adding sidewalk	2020	Principal Engineer - Traffic	
42	723	10th St & Kiwanis Ave	124 S KIWANIS AVE	NE	E/W	PIEZO	Yes	32	8/8/2017	Reduce reach by relocating button or adding sidewalk	2020	Principal Engineer - Traffic	
43	748	18th St & Western Ave	1818 W 18TH ST	NE	E/W	OTHER	Yes	32	8/14/2017	Reduce reach by relocating button or adding sidewalk	2020	Principal Engineer - Traffic	
44	829	33rd St & Cliff Ave	2412 S CLIFF AVE	NE	E/W	PLUNGER	Yes	32	9/20/2017	Reduce reach by relocating button or adding sidewalk	2020	Principal Engineer - Traffic	
45	412	41st St & Terry Ave	4809 W 41ST ST	SE	E/W	PIEZO	No	31	7/13/2017	Reduce reach by relocating button or adding sidewalk	2021	Principal Engineer - Traffic	
46	447	26th St & Red Oak Dr	5211 E 26TH ST	SW	E/W	PIEZO	No	31	7/17/2017	Reduce reach by relocating button or adding sidewalk	2021	Principal Engineer - Traffic	
47	809	26th St & Phillips Ave	1721 S PHILLIPS AVE	NW	N/S	PLUNGER	Yes	31	9/19/2017	Reduce reach by relocating button or adding sidewalk	2021	Principal Engineer - Traffic	
48	752	22nd St & Western Ave	1310 S WESTERN AVE	NE	E/W	PIEZO	Yes	30	8/14/2017	Reduce reach by relocating button or adding sidewalk	2021	Principal Engineer - Traffic	

Priority 5: Push Button Reach

Page 3

No.	Signal ID	Intersection	Address	Quadrant	Crossing Direction	Type	Operational?	Pushbutton Reach (in)	Inspection Date	Repair Method	Target Date for Completion	Individual Responsible	Completion Date
49	911	10th St & Franklin Ave	201 S FRANKLIN AVE	SW	N/S	PLUNGER	Yes	30	9/21/2017	Reduce reach by relocating button or adding sidewalk	2021	Principal Engineer - Traffic	
50	1094	22nd St & Lake Ave	1600 W 22ND ST	NE	N/S	PLUNGER	Yes	30	10/4/2017	Reduce reach by relocating button or adding sidewalk	2021	Principal Engineer - Traffic	
51	1151	59th St & Louise Ave	5100 S LOUISE AVE	NE	E/W	PIEZO	Yes	30	10/11/2017	Reduce reach by relocating button or adding sidewalk	2021	Principal Engineer - Traffic	
52	130	Russell St & Minnesota Ave	1322 N MINNESOTA AVE	SE	E/W	OTHER	Yes	29	6/23/2017	Reduce reach by relocating button or adding sidewalk	2021	Principal Engineer - Traffic	
53	359	Madison St & I29 Southbound	4501 W MADISON ST	SW	E/W	PLUNGER	Yes	29	7/11/2017	Reduce reach by relocating button or adding sidewalk	2021	Principal Engineer - Traffic	
54	577	10th St & Bahnson Ave	3408 E 10TH ST	NE	N/S	PIEZO	Yes	29	7/25/2017	Reduce reach by relocating button or adding sidewalk	2021	Principal Engineer - Traffic	
55	1003	41st St & Minnesota Ave	3200 S MINNESOTA AVE	NE	E/W	PLUNGER	Yes	29	10/2/2017	Reduce reach by relocating button or adding sidewalk	2021	Principal Engineer - Traffic	
56	1073	41st St & West Ave	1700 W 41ST ST	NW	N/S	PIEZO	No	29	10/3/2017	Reduce reach by relocating button or adding sidewalk	2021	Principal Engineer - Traffic	
57	536	49th St & Southeastern Ave	4001 S SOUTHEASTERN AVE	NW	E/W	PIEZO	Yes	28	7/24/2017	Reduce reach by relocating button or adding sidewalk	2021	Principal Engineer - Traffic	
58	1047	41st St & Grange Ave	1300 W 41ST ST	NW	N/S	PIEZO	Yes	28	10/3/2017	Reduce reach by relocating button or adding sidewalk	2021	Principal Engineer - Traffic	
59	1059	14th St & Minnesota Ave	515 S MINNESOTA AVE	NW	E/W	PIEZO	Yes	28	10/3/2017	Reduce reach by relocating button or adding sidewalk	2021	Principal Engineer - Traffic	
60	50	60th St & Anika Ave	4900 W 60TH ST N	NW	E/W	PIEZO	Yes	27	6/20/2017	Reduce reach by relocating button or adding sidewalk	2022	Principal Engineer - Traffic	
61	101	Benson Rd & 4th Ave	601 E BENSON RD	SE	E/W	PLUNGER	Yes	27	6/22/2017	Reduce reach by relocating button or adding sidewalk	2022	Principal Engineer - Traffic	
62	1074	41st St & West Ave	1701 W 41ST ST	SW	N/S	PIEZO	Yes	27	10/3/2017	Reduce reach by relocating button or adding sidewalk	2022	Principal Engineer - Traffic	
63	1104	26th St & Center Ave	301 W 26TH ST	SW	N/S	PIEZO	Yes	27	10/4/2017	Reduce reach by relocating button or adding sidewalk	2022	Principal Engineer - Traffic	
64	434	26th St & Red Oak Dr	5501 E RED OAK DR	NE	N/S	PIEZO	No	26	7/17/2017	Reduce reach by relocating button or adding sidewalk	2022	Principal Engineer - Traffic	
65	438	26th St & Highline Ave	5801 E RED OAK DR	SW	E/W	PIEZO	Yes	26	7/17/2017	Reduce reach by relocating button or adding sidewalk	2022	Principal Engineer - Traffic	
66	533	26th St & Bahnson Ave	3801 E 26TH ST	SE	E/W	PIEZO	Yes	26	7/20/2017	Reduce reach by relocating button or adding sidewalk	2022	Principal Engineer - Traffic	
67	583	18th St & Southeastern Ave	1100 S SOUTHEASTERN AVE	SE	E/W	OTHER	Yes	26	7/25/2017	Reduce reach by relocating button or adding sidewalk	2022	Principal Engineer - Traffic	
68	700	Madison St & Kiwanis Ave	2521 W MADISON ST	SE	E/W	PIEZO	Yes	26	8/7/2017	Reduce reach by relocating button or adding sidewalk	2022	Principal Engineer - Traffic	
69	1044	41st St & Grange Ave	1100 W 41ST ST	NE	N/S	PIEZO	Yes	26	10/3/2017	Reduce reach by relocating button or adding sidewalk	2022	Principal Engineer - Traffic	
70	35	60th St & Anika Ave	4701 W 61ST ST N	NE	E/W	PIEZO	Yes	25	6/20/2017	Reduce reach by relocating button or adding sidewalk	2022	Principal Engineer - Traffic	
71	225	77th St & Louise Ave	6917 S LOUISE AVE	NW	E/W	PLUNGER	Yes	25	6/28/2017	Reduce reach by relocating button or adding sidewalk	2022	Principal Engineer - Traffic	
72	339	41st St & Valley View Rd	3314 S VALLEY VIEW RD	NE	N/S	PIEZO	Yes	25	7/7/2017	Reduce reach by relocating button or adding sidewalk	2022	Principal Engineer - Traffic	



Priority 5: Push Button Reach

Page 4

No.	Signal ID	Intersection	Address	Quadrant	Crossing Direction	Type	Operational?	Pushbutton Reach (in)	Inspection Date	Repair Method	Target Date for Completion	Individual Responsible	Completion Date
73	544	26th St & Bahnson Ave	3700 E 26TH ST	NE	N/S	PIEZO	Yes	25	7/20/2017	Reduce reach by relocating button or adding sidewalk	2022	Principal Engineer - Traffic	
74	747	15th St & Western Ave	700 S WESTERN AVE	SE	E/W	PIEZO	Yes	25	8/14/2017	Reduce reach by relocating button or adding sidewalk	2022	Principal Engineer - Traffic	
75	878	10th St & Franklin Ave	811 E 10TH ST	SE	N/S	PIEZO	Yes	25	9/21/2017	Reduce reach by relocating button or adding sidewalk	2022	Principal Engineer - Traffic	
76	1037	41st St & West Ave	1701 W 41ST ST	SW	E/W	PIEZO	Yes	25	10/3/2017	Reduce reach by relocating button or adding sidewalk	2022	Principal Engineer - Traffic	
77	1092	26th St & Center Ave	300 W 26TH ST	NW	N/S	PIEZO	Yes	25	10/4/2017	Reduce reach by relocating button or adding sidewalk	2022	Principal Engineer - Traffic	

Priority 6: Clear Ground Space at Pushbutton

Page 1

No.	Signal ID	Intersection	Address	Quadrant	Crossing Direction	Type	Size of Clear Space	Clear Space Running Slope	Clear Space Cross Slope	Inspection Date	Repair Method	Target Date for Completion	Individual Responsible	Completion Date
1	160	14TH ST. & PHILLIPS AVE.	601 S PHILLIPS AVE	SW	N/S	PIEZO	0X0	25.9	29.1	6/19/2017	Construct or expand clear ground space	2021	Principal Engineers - Traffic & Streets	
2	76	60TH ST. N. & CITIBANK	500 E 60TH ST N	NW	N/S	PLUNGER	0X0	0.0	0.0	6/20/2017	Construct or expand clear ground space	2021	Principal Engineers - Traffic & Streets	
3	251	60TH ST. N. & ANNIKA AVE.	4801 N CAREER AVE	SW	E/W	PIEZO	0X0	0.0	0.0	6/20/2017	Construct or expand clear ground space	2021	Principal Engineers - Traffic & Streets	
4	76	60TH ST. N. & CITIBANK	701 E 60TH ST N	SW	N/S	PLUNGER	0X0	0.0	0.0	6/20/2017	Construct or expand clear ground space	2021	Principal Engineers - Traffic & Streets	
5	251	60TH ST. N. & ANNIKA AVE.	4801 N CAREER AVE	SW	N/S	PIEZO	0X0	0.0	0.0	6/20/2017	Construct or expand clear ground space	2021	Principal Engineers - Traffic & Streets	
6	251	60TH ST. N. & ANNIKA AVE.	4801 N CAREER AVE	SE	E/W	PIEZO	0X0	0.0	0.0	6/20/2017	Construct or expand clear ground space	2021	Principal Engineers - Traffic & Streets	
7	251	60TH ST. N. & ANNIKA AVE.	4801 N CAREER AVE	SE	N/S	PIEZO	0X0	0.0	0.0	6/20/2017	Construct or expand clear ground space	2021	Principal Engineers - Traffic & Streets	
8	73	BENSON RD. & 4TH AVE.	3801 N 4TH AVE	NW	E/W	PIEZO	0X0	0.0	0.0	6/22/2017	Construct or expand clear ground space	2021	Principal Engineers - Traffic & Streets	
9	186	69TH ST. & LOUISE AVE.	6101 S LOUISE AVE	SW	N/S	PIEZO	0X0	1.1	1.1	6/29/2017	Construct or expand clear ground space	2021	Principal Engineers - Traffic & Streets	
10	146	32ND ST. & SERTOMA AVE.	2400 S ROUGH RIDER DR	SW	E/W	PIEZO	0X0	0.0	0.0	7/7/2017	Construct or expand clear ground space	2021	Principal Engineers - Traffic & Streets	
11	255	PANAMA ST. & SERTOMA AVE.	7101 W ROSEMONT LN	SW	N/S	PIEZO	0X0	0.0	0.0	7/10/2017	Construct or expand clear ground space	2021	Principal Engineers - Traffic & Streets	
12	183	57TH ST. & MARION RD.	4916 S MARION RD	NE	N/S	PIEZO	0X0	0.0	0.0	7/11/2017	Construct or expand clear ground space	2021	Principal Engineers - Traffic & Streets	
13	89	18TH ST. & SOUTHEASTERN AVE.	1100 S SOUTHEASTERN AVE	SW	E/W	PIEZO	0X0	0.0	0.0	7/25/2017	Construct or expand clear ground space	2021	Principal Engineers - Traffic & Streets	
14	102	10TH ST. & BAHNSON AVE.	3603 E 10TH ST	SE	N/S	PIEZO	0X0	0.0	0.0	7/25/2017	Construct or expand clear ground space	2021	Principal Engineers - Traffic & Streets	
15	137	34TH ST. & LOUISE AVE.	2720 S LOUISE AVE	NE	E/W	OTHER	0X0	0.0	0.0	8/3/2017	Construct or expand clear ground space	2021	Principal Engineers - Traffic & Streets	
16	84	12TH ST. & CLIFF AVE.	408 S CLIFF AVE	NE	E/W	PLUNGER	0x0	0.0	0.0	9/20/2017	Construct or expand clear ground space	2021	Principal Engineers - Traffic & Streets	
17	265	14TH ST. & CLIFF AVE.	520 S CLIFF AVE	NE	E/W	PLUNGER	0x0	0.0	0.0	9/20/2017	Construct or expand clear ground space	2021	Principal Engineers - Traffic & Streets	
18	117	I-229 NORTH RAMPS & CLIFF AVE.	1205 E PAM RD	NW	E/W	PLUNGER	0x0	0.0	0.0	9/20/2017	Construct or expand clear ground space	2021	Principal Engineers - Traffic & Streets	
19	35	22ND ST. & GRANGE AVE.	1321 W 22ND ST	SW	E/W	PIEZO	0x0	0.0	0.0	9/25/2017	Construct or expand clear ground space	2021	Principal Engineers - Traffic & Streets	
20	35	22ND ST. & GRANGE AVE.	1216 W 22ND ST	NE	E/W	PIEZO	0x0	0.0	0.0	9/25/2017	Construct or expand clear ground space	2022	Principal Engineers - Traffic & Streets	
21	106	26TH ST. & VAN EPS AVE.	1401 E 26TH ST	SE	E/W	PIEZO	Blocked	1.9	6.3	10/4/2017	Construct or expand clear ground space	2022	Principal Engineers - Traffic & Streets	
22	62	41ST ST. & GRANGE AVE.	1300 W 41ST ST	NW	N/S	PIEZO	NA	0.0	0.0	10/3/2017	Construct or expand clear ground space	2022	Principal Engineers - Traffic & Streets	
23	95	10TH ST. & CLEVELAND AVE.	2708 E 10TH ST	NW	N/S	PIEZO	None	0.0	0.0	9/20/2017	Construct or expand clear ground space	2022	Principal Engineers - Traffic & Streets	
24	95	10TH ST. & CLEVELAND AVE.	2729 E 10TH ST	SW	N/S	PIEZO	None	0.0	0.0	9/20/2017	Construct or expand clear ground space	2022	Principal Engineers - Traffic & Streets	
25	83	10TH ST. & FRANKLIN AVE.	201 S FRANKLIN AVE	SW	N/S	PLUNGER	None	12.9	2.4	9/21/2017	Construct or expand clear ground space	2022	Principal Engineers - Traffic & Streets	

Priority 6: Clear Ground Space at Pushbutton

Page 2

No.	Signal ID	Intersection	Address	Quadrant	Crossing Direction	Type	Size of Clear Space	Clear Space Running Slope	Clear Space Cross Slope	Inspection Date	Repair Method	Target Date for Completion	Individual Responsible	Completion Date
26	51	41ST ST. & MARION RD.	3400 S MARION RD	SE	N/S	PIEZO	None	0.0	0.0	9/28/2017	Construct or expand clear ground space	2022	Principal Engineers - Traffic & Streets	
27	51	41ST ST. & MARION RD.	3315 S MARION RD	NW	E/W	PIEZO	None	0.0	0.0	9/28/2017	Construct or expand clear ground space	2022	Principal Engineers - Traffic & Streets	
28	155	41ST ST. & MINNESOTA AVE.	3200 S MINNESOTA AVE	NE	E/W	PLUNGER	None	0.0	0.0	10/2/2017	Construct or expand clear ground space	2022	Principal Engineers - Traffic & Streets	
29	61	41ST ST. & WEST AVE.	1701 W 41ST ST	SW	E/W	PIEZO	None	0.0	0.0	10/3/2017	Construct or expand clear ground space	2022	Principal Engineers - Traffic & Streets	
30	61	41ST ST. & WEST AVE.	1700 W 41ST ST	NW	N/S	PIEZO	None	0.0	0.0	10/3/2017	Construct or expand clear ground space	2022	Principal Engineers - Traffic & Streets	
31	61	41ST ST. & WEST AVE.	1701 W 41ST ST	SW	N/S	PIEZO	None	0.0	0.0	10/3/2017	Construct or expand clear ground space	2022	Principal Engineers - Traffic & Streets	
32	114	26TH ST. & 4TH AVE.	1710 S 4TH AVE	NE	N/S	PIEZO	None	0.0	0.0	10/4/2017	Construct or expand clear ground space	2022	Principal Engineers - Traffic & Streets	
33	69	26TH ST. & CENTER AVE.	220 W 26TH ST	NE	N/S	PIEZO	None	0.0	0.0	10/4/2017	Construct or expand clear ground space	2022	Principal Engineers - Traffic & Streets	
34	69	26TH ST. & CENTER AVE.	300 W 26TH ST	NW	N/S	PIEZO	None	0.0	0.0	10/4/2017	Construct or expand clear ground space	2022	Principal Engineers - Traffic & Streets	
35	69	26TH ST. & CENTER AVE.	301 W 26TH ST	SW	N/S	PIEZO	None	0.0	0.0	10/4/2017	Construct or expand clear ground space	2022	Principal Engineers - Traffic & Streets	
36	196	MADISON ST. & LOUISE AVE.	1305 N LOUISE AVE	NW	N/S	PLUNGER	None	0.0	0.0	10/11/2017	Construct or expand clear ground space	2022	Principal Engineers - Traffic & Streets	
37	196	MADISON ST. & LOUISE AVE.	3000 W MADISON ST	NE	N/S	PLUNGER	None	0.0	0.0	10/11/2017	Construct or expand clear ground space	2022	Principal Engineers - Traffic & Streets	
38	243	59TH ST. & LOUISE AVE.	5100 S LOUISE AVE	NE	E/W	PIEZO	None	3.2	4.0	10/11/2017	Construct or expand clear ground space	2022	Principal Engineers - Traffic & Streets	
39	250	DIKE PL. & CLIFF AVE.	0 E DIKE PL	NW	N/S	PIEZO	Not center	0.6	4.5	6/19/2017	Construct or expand clear ground space	2022	Principal Engineers - Traffic & Streets	
40	94	10TH ST. & I-229	2500 E 10TH ST	NE	E/W	PLUNGER		0.7	1.3	9/20/2017	Construct or expand clear ground space	2022	Principal Engineers - Traffic & Streets	
41	94	10TH ST. & I-229	2500 E 10TH ST	NW	E/W	PIEZO		6.1	8.2	9/20/2017	Construct or expand clear ground space	2023	Principal Engineers - Traffic & Streets	
42	123	12TH ST. & WEST AVE.	1500 W 12TH ST	NW	N/S	PIEZO		0.6	0.8	9/21/2017	Construct or expand clear ground space	2023	Principal Engineers - Traffic & Streets	
43	107	26TH ST. & YEAGER AVE.	1621 S RIVERDALE RD	SW	N/S	PIEZO		4.0	1.6	9/28/2017	Construct or expand clear ground space	2023	Principal Engineers - Traffic & Streets	
44	113	33RD ST. & CLIFF AVE.	2412 S CLIFF AVE	NE	E/W	PLUNGER	Grass	1.6	4.0	9/20/2017	Construct or expand clear ground space	2023	Principal Engineers - Traffic & Streets	
45	18	08TH ST. & WEST AVE.	101 N WEST AVE	SW	E/W	PIEZO	Grass	0.0	0.0	9/21/2017	Construct or expand clear ground space	2023	Principal Engineers - Traffic & Streets	
46	157	26TH ST. & MINNESOTA AVE.	1801 S MINNESOTA AVE	SW	E/W	PIEZO	Grass	0.0	0.0	10/2/2017	Construct or expand clear ground space	2023	Principal Engineers - Traffic & Streets	
47	62	41ST ST. & GRANGE AVE.	1100 W 41ST ST	NE	N/S	PIEZO	Grass	0.0	0.0	10/3/2017	Construct or expand clear ground space	2023	Principal Engineers - Traffic & Streets	
48	153	14TH ST. & MINNESOTA AVE.	515 S MINNESOTA AVE	NW	E/W	PIEZO	Grass	0.0	0.0	10/3/2017	Construct or expand clear ground space	2023	Principal Engineers - Traffic & Streets	
49	33	22ND ST. & LAKE AVE.	1600 W 22ND ST	NE	N/S	PLUNGER	Grass	0.0	0.0	10/4/2017	Construct or expand clear ground space	2023	Principal Engineers - Traffic & Streets	
50	71	41ST ST. & PHILLIPS AVE.	101 E 41ST ST	SE	N/S	PLUNGER	Grass	0.0	0.0	10/11/2017	Construct or expand clear ground space	2023	Principal Engineers - Traffic & Streets	

Priority 6: Clear Ground Space at Pushbutton

Page 3

No.	Signal ID	Intersection	Address	Quadrant	Crossing Direction	Type	Size of Clear Space	Clear Space Running Slope	Clear Space Cross Slope	Inspection Date	Repair Method	Target Date for Completion	Individual Responsible	Completion Date
51	243	59TH ST. & LOUISE AVE.	5005 S LOUISE AVE	NW	E/W	PLUNGER	Grass	0.0	0.0	10/11/2017	Construct or expand clear ground space	2023	Principal Engineers - Traffic & Streets	
52	152	18TH ST. & MINNESOTA AVE.	1001 S MINNESOTA AVE	SW	E/W	PIEZO	Gravel	0.0	0.0	10/3/2017	Construct or expand clear ground space	2023	Principal Engineers - Traffic & Streets	
53	142	26TH ST. & GRANGE AVE.	1726 S GRANGE AVE	NE	E/W	PIEZO	0x36	2.6	0.7	9/25/2017	Construct or expand clear ground space	2023	Principal Engineers - Traffic & Streets	
54	35	22ND ST. & GRANGE AVE.	1235 W 22ND ST	SE	N/S	PIEZO	10x32	0.5	1.4	9/25/2017	Construct or expand clear ground space	2023	Principal Engineers - Traffic & Streets	
55	36	18TH ST. & GRANGE AVE.	1104 W 18TH ST	NW	N/S	PLUNGER	10x36	7.2	1.1	9/27/2017	Construct or expand clear ground space	2023	Principal Engineers - Traffic & Streets	
56	35	22ND ST. & GRANGE AVE.	1235 W 22ND ST	SE	E/W	PIEZO	18x32	3.0	1.4	9/25/2017	Construct or expand clear ground space	2023	Principal Engineers - Traffic & Streets	
57	114	26TH ST. & 4TH AVE.	501 E 26TH ST	SE	N/S	PIEZO	18x32	4.6	4.2	10/4/2017	Construct or expand clear ground space	2023	Principal Engineers - Traffic & Streets	
58	48	57TH ST. & LOUISE AVE.	5000 S LOUISE AVE	SE	E/W	PIEZO	20x32	10.4	3.4	10/11/2017	Construct or expand clear ground space	2023	Principal Engineers - Traffic & Streets	
59	87	17TH ST. & CLIFF AVE.	1000 S CLIFF AVE	SE	E/W	PIEZO	22x32	13.3	3.9	9/21/2017	Construct or expand clear ground space	2023	Principal Engineers - Traffic & Streets	
60	190	MADISON ST. & WEST AVE.	1000 N WEST AVE	NE	E/W	PLUNGER	24x32	2.2	2.4	9/22/2017	Construct or expand clear ground space	2024	Principal Engineers - Traffic & Streets	
61	114	26TH ST. & 4TH AVE.	1710 S 4TH AVE	NW	N/S	PLUNGER	24x32	6.6	3.9	10/4/2017	Construct or expand clear ground space	2024	Principal Engineers - Traffic & Streets	
62	106	26TH ST. & VAN EPS AVE.	1801 S VAN EPS AVE	SW	E/W	PIEZO	24x32	10.3	28.2	10/4/2017	Construct or expand clear ground space	2024	Principal Engineers - Traffic & Streets	
63	83	10TH ST. & FRANKLIN AVE.	800 E 10TH ST	NE	N/S	PLUNGER	24x58	1.2	1.0	9/21/2017	Construct or expand clear ground space	2024	Principal Engineers - Traffic & Streets	
64	32	33RD ST. & GRANGE AVE.	2510 S GRANGE AVE	SE	N/S	PIEZO	26x20	0.7	3.7	9/25/2017	Construct or expand clear ground space	2024	Principal Engineers - Traffic & Streets	
65	37	18TH ST. & SUMMIT AVE.	901 W 18TH ST	SW	N/S	PIEZO	26x36	17.9	15.0	9/27/2017	Construct or expand clear ground space	2024	Principal Engineers - Traffic & Streets	
66	17	06TH ST. & WEST AVE.	400 N WEST AVE	NE	N/S	PLUNGER	28x32	8.2	1.8	9/21/2017	Construct or expand clear ground space	2024	Principal Engineers - Traffic & Streets	
67	160	14TH ST. & PHILLIPS AVE.	600 S PHILLIPS AVE	SE	E/W	PIEZO	30X41	0.8	1.2	6/19/2017	Construct or expand clear ground space	2024	Principal Engineers - Traffic & Streets	
68	159	14TH ST. & MAIN AVE.	206 W 14TH ST	NW	E/W	PIEZO	32 x30	2.0	0.8	9/19/2017	Construct or expand clear ground space	2024	Principal Engineers - Traffic & Streets	
69	17	06TH ST. & WEST AVE.	400 N WEST AVE	NE	E/W	PLUNGER	32x32	1.5	5.9	9/21/2017	Construct or expand clear ground space	2024	Principal Engineers - Traffic & Streets	
70	177	08TH ST. & CLIFF AVE.	1201 E 8TH ST	SE	N/S	PIEZO	32X44	0.3	2.9	6/19/2017	Construct or expand clear ground space	2024	Principal Engineers - Traffic & Streets	
71	147	02ND ST. & MINNESOTA AVE.	800 N MINNESOTA AVE	NE	E/W	PIEZO	36x16	4.8	3.9	9/28/2017	Construct or expand clear ground space	2024	Principal Engineers - Traffic & Streets	
72	117	I-229 NORTH RAMPS & CLIFF AVE.	2900 S CLIFF AVE	NW	E/W	PLUNGER	36x30	6.9	1.9	9/20/2017	Construct or expand clear ground space	2024	Principal Engineers - Traffic & Streets	
73	135	BAILEY ST. & WEST AVE.	1200 N WEST AVE	NE	E/W	PLUNGER	36x32	1.7	1.5	9/22/2017	Construct or expand clear ground space	2024	Principal Engineers - Traffic & Streets	
74	69	26TH ST. & CENTER AVE.	221 W 26TH ST	SE	N/S	PIEZO	36x32	5.0	3.1	10/4/2017	Construct or expand clear ground space	2024	Principal Engineers - Traffic & Streets	
75	37	18TH ST. & SUMMIT AVE.	710 W 18TH ST	NW	N/S	PLUNGER	36x36	3.3	1.6	9/27/2017	Construct or expand clear ground space	2024	Principal Engineers - Traffic & Streets	

Priority 6: Clear Ground Space at Pushbutton

Page 4

No.	Signal ID	Intersection	Address	Quadrant	Crossing Direction	Type	Size of Clear Space	Clear Space Running Slope	Clear Space Cross Slope	Inspection Date	Repair Method	Target Date for Completion	Individual Responsible	Completion Date
76	190	MADISON ST. & WEST AVE.	1111 N WEST AVE	NW	E/W	PLUNGER	38x32	1.4	0.7	9/22/2017	Construct or expand clear ground space	2024	Principal Engineers - Traffic & Streets	
77	80	RICE ST. & CLIFF AVE.	1601 N CLIFF AVE	NW	E/W	PIEZO	39 X 32	0.1	0.2	7/27/2017	Construct or expand clear ground space	2024	Principal Engineers - Traffic & Streets	
78	106	26TH ST. & VAN EPS AVE.	1801 S VAN EPS AVE	SW	N/S	PIEZO	40x32	12.0	12.1	10/4/2017	Construct or expand clear ground space	2024	Principal Engineers - Traffic & Streets	
79	106	26TH ST. & VAN EPS AVE.	1320 E 26TH ST	NW	N/S	PIEZO	40x32	12.8	7.2	10/4/2017	Construct or expand clear ground space	2024	Principal Engineers - Traffic & Streets	
80	33	22ND ST. & LAKE AVE.	1601 W 22ND ST	SW	N/S	PLUNGER	42x32	0.3	3.3	10/4/2017	Construct or expand clear ground space	2024	Principal Engineers - Traffic & Streets	
81	32	33RD ST. & GRANGE AVE.	2413 S GRANGE AVE	NW	N/S	PIEZO	42x32	5.3	4.6	9/25/2017	Construct or expand clear ground space	2024	Principal Engineers - Traffic & Streets	
82	147	02ND ST. & MINNESOTA AVE.	401 W 2ND ST	SW	E/W	PIEZO	44x36	6.2	4.7	9/28/2017	Construct or expand clear ground space	2024	Principal Engineers - Traffic & Streets	
83	155	41ST ST. & MINNESOTA AVE.	3219 S MINNESOTA AVE	NW	N/S	PIEZO	46x32	3.6	4.5	10/2/2017	Construct or expand clear ground space	2024	Principal Engineers - Traffic & Streets	
84	71	41ST ST. & PHILLIPS AVE.	3209 S PHILLIPS AVE	NW	N/S	PIEZO	46x32	11.2	3.2	10/11/2017	Construct or expand clear ground space	2024	Principal Engineers - Traffic & Streets	
85	177	08TH ST. & CLIFF AVE.	1201 E 8TH ST	SE	E/W	PIEZO	48X30	1.8	1.4	6/19/2017	Construct or expand clear ground space	2024	Principal Engineers - Traffic & Streets	
86	71	41ST ST. & PHILLIPS AVE.	103 W 41ST ST	SW	N/S	PLUNGER	50x32	0.5	5.4	10/11/2017	Construct or expand clear ground space	2024	Principal Engineers - Traffic & Streets	
87	126	26TH ST. & CLIFF AVE.	1740 S CLIFF AVE	NE	E/W	PIEZO	50x32	6.1	1.4	9/20/2017	Construct or expand clear ground space	2024	Principal Engineers - Traffic & Streets	
88	48	57TH ST. & LOUISE AVE.	5001 S LOUISE AVE	SW	E/W	PIEZO	52x32	0.6	0.9	10/11/2017	Construct or expand clear ground space	2024	Principal Engineers - Traffic & Streets	

Priority 7: Low Pushbutton Compliance Rating

Page 1

No.	Signal ID	Intersection	Address	Quadrant	Crossing Direction	Compliance Rating	Inspection Date	Repair Method	Target Date for Completion	Individual Responsible	Completion Date
1	51	41ST ST. & MARION RD.	3400 S MARION RD	SE	N/S	29.0	9/28/2017	Upgrade pedestrian push button and surrounding area as needed	2024	Principal Engineers - Traffic & Streets	
2	113	33RD ST. & CLIFF AVE.	2412 S CLIFF AVE	NE	E/W	29.8	9/20/2017	Upgrade pedestrian push button and surrounding area as needed	2024	Principal Engineers - Traffic & Streets	
3	155	41ST ST. & MINNESOTA AVE.	3200 S MINNESOTA AVE	NE	E/W	32.2	10/2/2017	Upgrade pedestrian push button and surrounding area as needed	2024	Principal Engineers - Traffic & Streets	
4	95	10TH ST. & CLEVELAND AVE.	2708 E 10TH ST	NW	N/S	32.8	9/20/2017	Upgrade pedestrian push button and surrounding area as needed	2024	Principal Engineers - Traffic & Streets	
5	61	41ST ST. & WEST AVE.	1701 W 41ST ST	SW	E/W	34.0	10/3/2017	Upgrade pedestrian push button and surrounding area as needed	2024	Principal Engineers - Traffic & Streets	
6	61	41ST ST. & WEST AVE.	1700 W 41ST ST	NW	N/S	34.0	10/3/2017	Upgrade pedestrian push button and surrounding area as needed	2024	Principal Engineers - Traffic & Streets	
7	61	41ST ST. & WEST AVE.	1701 W 41ST ST	SW	N/S	34.0	10/3/2017	Upgrade pedestrian push button and surrounding area as needed	2024	Principal Engineers - Traffic & Streets	
8	83	10TH ST. & FRANKLIN AVE.	201 S FRANKLIN AVE	SW	N/S	34.4	9/21/2017	Upgrade pedestrian push button and surrounding area as needed	2024	Principal Engineers - Traffic & Streets	
9	265	14TH ST. & CLIFF AVE.	520 S CLIFF AVE	NE	E/W	35.0	9/20/2017	Upgrade pedestrian push button and surrounding area as needed	2024	Principal Engineers - Traffic & Streets	
10	69	26TH ST. & CENTER AVE.	301 W 26TH ST	SW	N/S	35.0	10/4/2017	Upgrade pedestrian push button and surrounding area as needed	2024	Principal Engineers - Traffic & Streets	
11	51	41ST ST. & MARION RD.	3315 S MARION RD	NW	E/W	36.0	9/28/2017	Upgrade pedestrian push button and surrounding area as needed	2024	Principal Engineers - Traffic & Streets	
12	33	22ND ST. & LAKE AVE.	1600 W 22ND ST	NE	N/S	37.0	10/4/2017	Upgrade pedestrian push button and surrounding area as needed	2024	Principal Engineers - Traffic & Streets	
13	71	41ST ST. & PHILLIPS AVE.	101 E 41ST ST	SE	N/S	37.0	10/11/2017	Upgrade pedestrian push button and surrounding area as needed	2024	Principal Engineers - Traffic & Streets	
14	62	41ST ST. & GRANGE AVE.	1100 W 41ST ST	NE	N/S	38.0	10/3/2017	Upgrade pedestrian push button and surrounding area as needed	2024	Principal Engineers - Traffic & Streets	
15	69	26TH ST. & CENTER AVE.	220 W 26TH ST	NE	N/S	38.0	10/4/2017	Upgrade pedestrian push button and surrounding area as needed	2024	Principal Engineers - Traffic & Streets	
16	137	34TH ST. & LOUISE AVE.	2720 S LOUISE AVE	NE	E/W	38.2	8/3/2017	Upgrade pedestrian push button and surrounding area as needed	2024	Principal Engineers - Traffic & Streets	
17	117	I-229 NORTH RAMPS & CLIFF AVE.	1205 E PAM RD	NW	E/W	38.5	9/20/2017	Upgrade pedestrian push button and surrounding area as needed	2024	Principal Engineers - Traffic & Streets	
18	69	26TH ST. & CENTER AVE.	300 W 26TH ST	NW	N/S	38.8	10/4/2017	Upgrade pedestrian push button and surrounding area as needed	2024	Principal Engineers - Traffic & Streets	
19	102	10TH ST. & BAHNSON AVE.	3603 E 10TH ST	SE	N/S	39.2	7/25/2017	Upgrade pedestrian push button and surrounding area as needed	2024	Principal Engineers - Traffic & Streets	
20	107	26TH ST. & YEAGER AVE.	1621 S RIVERDALE RD	SW	N/S	39.3	9/28/2017	Upgrade pedestrian push button and surrounding area as needed	2025	Principal Engineers - Traffic & Streets	
21	243	59TH ST. & LOUISE AVE.	5100 S LOUISE AVE	NE	E/W	39.5	10/11/2017	Upgrade pedestrian push button and surrounding area as needed	2025	Principal Engineers - Traffic & Streets	
22	157	26TH ST. & MINNESOTA AVE.	1801 S MINNESOTA AVE	SW	E/W	39.7	10/2/2017	Upgrade pedestrian push button and surrounding area as needed	2025	Principal Engineers - Traffic & Streets	

Priority 7: Low Pushbutton Compliance Rating

Page 2

No.	Signal ID	Intersection	Address	Quadrant	Crossing Direction	Compliance Rating	Inspection Date	Repair Method	Target Date for Completion	Individual Responsible	Completion Date
23	152	18TH ST. & MINNESOTA AVE.	1001 S MINNESOTA AVE	SW	E/W	39.7	10/3/2017	Upgrade pedestrian push button and surrounding area as needed	2025	Principal Engineers - Traffic & Streets	
24	95	10TH ST. & CLEVELAND AVE.	2729 E 10TH ST	SW	N/S	39.9	9/20/2017	Upgrade pedestrian push button and surrounding area as needed	2025	Principal Engineers - Traffic & Streets	
25	94	10TH ST. & I-229	2500 E 10TH ST	NE	E/W	40.0	9/20/2017	Upgrade pedestrian push button and surrounding area as needed	2025	Principal Engineers - Traffic & Streets	
26	18	08TH ST. & WEST AVE.	101 N WEST AVE	SW	E/W	40.0	9/21/2017	Upgrade pedestrian push button and surrounding area as needed	2025	Principal Engineers - Traffic & Streets	
27	153	14TH ST. & MINNESOTA AVE.	515 S MINNESOTA AVE	NW	E/W	41.0	10/3/2017	Upgrade pedestrian push button and surrounding area as needed	2025	Principal Engineers - Traffic & Streets	
28	196	MADISON ST. & LOUISE AVE.	1305 N LOUISE AVE	NW	N/S	41.0	10/11/2017	Upgrade pedestrian push button and surrounding area as needed	2025	Principal Engineers - Traffic & Streets	
29	114	26TH ST. & 4TH AVE.	1710 S 4TH AVE	NE	N/S	41.4	10/4/2017	Upgrade pedestrian push button and surrounding area as needed	2025	Principal Engineers - Traffic & Streets	
30	160	14TH ST. & PHILLIPS AVE.	601 S PHILLIPS AVE	SW	N/S	41.5	6/19/2017	Upgrade pedestrian push button and surrounding area as needed	2025	Principal Engineers - Traffic & Streets	
31	89	18TH ST. & SOUTHEASTERN AVE.	1100 S SOUTHEASTERN AVE	SW	E/W	42.0	7/25/2017	Upgrade pedestrian push button and surrounding area as needed	2025	Principal Engineers - Traffic & Streets	
32	106	26TH ST. & VAN EPS AVE.	1801 S VAN EPS AVE	SW	E/W	42.8	10/4/2017	Upgrade pedestrian push button and surrounding area as needed	2025	Principal Engineers - Traffic & Streets	
33	76	60TH ST. N. & CITIBANK	701 E 60TH ST N	SW	N/S	43.0	6/20/2017	Upgrade pedestrian push button and surrounding area as needed	2025	Principal Engineers - Traffic & Streets	
34	94	10TH ST. & I-229	2500 E 10TH ST	NW	E/W	43.0	9/20/2017	Upgrade pedestrian push button and surrounding area as needed	2025	Principal Engineers - Traffic & Streets	
35	123	12TH ST. & WEST AVE.	1500 W 12TH ST	NW	N/S	44.0	9/21/2017	Upgrade pedestrian push button and surrounding area as needed	2025	Principal Engineers - Traffic & Streets	
36	106	26TH ST. & VAN EPS AVE.	1401 E 26TH ST	SE	E/W	44.0	10/4/2017	Upgrade pedestrian push button and surrounding area as needed	2025	Principal Engineers - Traffic & Streets	
37	243	59TH ST. & LOUISE AVE.	5005 S LOUISE AVE	NW	E/W	44.0	10/11/2017	Upgrade pedestrian push button and surrounding area as needed	2025	Principal Engineers - Traffic & Streets	
38	35	22ND ST. & GRANGE AVE.	1321 W 22ND ST	SW	E/W	44.3	9/25/2017	Upgrade pedestrian push button and surrounding area as needed	2025	Principal Engineers - Traffic & Streets	
39	25	15TH ST. & WESTERN AVE.	620 S WESTERN AVE	NE	E/W	44.5	8/14/2017	Upgrade pedestrian push button and surrounding area as needed	2025	Principal Engineers - Traffic & Streets	
40	84	12TH ST. & CLIFF AVE.	408 S CLIFF AVE	NE	E/W	44.5	9/20/2017	Upgrade pedestrian push button and surrounding area as needed	2026	Principal Engineers - Traffic & Streets	
41	186	69TH ST. & LOUISE AVE.	6101 S LOUISE AVE	SW	N/S	45.0	6/29/2017	Upgrade pedestrian push button and surrounding area as needed	2026	Principal Engineers - Traffic & Streets	
42	58	49TH ST. & WESTERN AVE.	3910 S WESTERN AVE	SE	E/W	45.3	8/1/2017	Upgrade pedestrian push button and surrounding area as needed	2026	Principal Engineers - Traffic & Streets	
43	35	22ND ST. & GRANGE AVE.	1216 W 22ND ST	NE	E/W	45.3	9/25/2017	Upgrade pedestrian push button and surrounding area as needed	2026	Principal Engineers - Traffic & Streets	
44	62	41ST ST. & GRANGE AVE.	1300 W 41ST ST	NW	N/S	45.8	10/3/2017	Upgrade pedestrian push button and surrounding area as needed	2026	Principal Engineers - Traffic & Streets	

Priority 7: Low Pushbutton Compliance Rating

Page 3

No.	Signal ID	Intersection	Address	Quadrant	Crossing Direction	Compliance Rating	Inspection Date	Repair Method	Target Date for Completion	Individual Responsible	Completion Date
45	76	60TH ST. N. & CITIBANK	500 E 60TH ST N	NW	N/S	46.2	6/20/2017	Upgrade pedestrian push button and surrounding area as needed	2026	Principal Engineers - Traffic & Streets	
46	146	32ND ST. & SERTOMA AVE.	2400 S ROUGH RIDER DR	SW	E/W	47.0	7/7/2017	Upgrade pedestrian push button and surrounding area as needed	2026	Principal Engineers - Traffic & Streets	
47	54	41ST ST. & I-29 EAST RAMPS	4304 W EMPIRE PL	SW	E/W	47.0	8/4/2017	Upgrade pedestrian push button and surrounding area as needed	2026	Principal Engineers - Traffic & Streets	
48	196	MADISON ST. & LOUISE AVE.	3000 W MADISON ST	NE	N/S	48.0	10/11/2017	Upgrade pedestrian push button and surrounding area as needed	2026	Principal Engineers - Traffic & Streets	
49	89	18TH ST. & SOUTHEASTERN AVE.	1100 S SOUTHEASTERN AVE	SW	E/W	48.4	7/25/2017	Upgrade pedestrian push button and surrounding area as needed	2026	Principal Engineers - Traffic & Streets	
50	25	15TH ST. & WESTERN AVE.	701 S WESTERN AVE	SW	E/W	48.8	8/14/2017	Upgrade pedestrian push button and surrounding area as needed	2026	Principal Engineers - Traffic & Streets	
51	251	60TH ST. N. & ANNIKA AVE.	4801 N CAREER AVE	SE	N/S	49.0	6/20/2017	Upgrade pedestrian push button and surrounding area as needed	2026	Principal Engineers - Traffic & Streets	
52	51	41ST ST. & MARION RD.	5200 W 41ST ST	NE	E/W	49.3	9/28/2017	Upgrade pedestrian push button and surrounding area as needed	2026	Principal Engineers - Traffic & Streets	
53	106	26TH ST. & VAN EPS AVE.	1801 S VAN EPS AVE	SW	N/S	49.4	10/4/2017	Upgrade pedestrian push button and surrounding area as needed	2026	Principal Engineers - Traffic & Streets	
54	183	57TH ST. & MARION RD.	4916 S MARION RD	NE	N/S	49.5	7/11/2017	Upgrade pedestrian push button and surrounding area as needed	2026	Principal Engineers - Traffic & Streets	
55	34	26TH ST. & LAKE AVE.	1712 S LAKE AVE	NE	N/S	49.7	10/4/2017	Upgrade pedestrian push button and surrounding area as needed	2026	Principal Engineers - Traffic & Streets	
56	35	22ND ST. & GRANGE AVE.	1310 W 22ND ST	NW	E/W	50.0	9/25/2017	Upgrade pedestrian push button and surrounding area as needed	2026	Principal Engineers - Traffic & Streets	
57	266	41ST ST. & LOUISE AVE.	3701 W 41ST ST	SW	E/W	50.8	9/28/2017	Upgrade pedestrian push button and surrounding area as needed	2026	Principal Engineers - Traffic & Streets	
58	251	60TH ST. N. & ANNIKA AVE.	4801 N CAREER AVE	SW	E/W	51.0	6/20/2017	Upgrade pedestrian push button and surrounding area as needed	2026	Principal Engineers - Traffic & Streets	
59	73	BENSON RD. & 4TH AVE.	3801 N 4TH AVE	NW	E/W	51.0	6/22/2017	Upgrade pedestrian push button and surrounding area as needed	2026	Principal Engineers - Traffic & Streets	
60	37	18TH ST. & SUMMIT AVE.	901 W 18TH ST	SW	N/S	51.0	9/27/2017	Upgrade pedestrian push button and surrounding area as needed	2027	Principal Engineers - Traffic & Streets	
61	37	18TH ST. & SUMMIT AVE.	1000 S SUMMIT AVE	SE	N/S	51.0	9/27/2017	Upgrade pedestrian push button and surrounding area as needed	2027	Principal Engineers - Traffic & Streets	
62	114	26TH ST. & 4TH AVE.	501 E 26TH ST	SE	N/S	51.5	10/4/2017	Upgrade pedestrian push button and surrounding area as needed	2027	Principal Engineers - Traffic & Streets	
63	89	18TH ST. & SOUTHEASTERN AVE.	2200 E 18TH ST	NW	N/S	51.5	7/25/2017	Upgrade pedestrian push button and surrounding area as needed	2027	Principal Engineers - Traffic & Streets	
64	221	12TH ST. & EBENEZER AVE.	4904 W 12TH ST	NW	N/S	52.0	7/13/2017	Upgrade pedestrian push button and surrounding area as needed	2027	Principal Engineers - Traffic & Streets	
65	57	41ST ST. & WESTERN AVE.	3312 S WESTERN AVE	NE	E/W	52.3	10/3/2017	Upgrade pedestrian push button and surrounding area as needed	2027	Principal Engineers - Traffic & Streets	
66	35	22ND ST. & GRANGE AVE.	1235 W 22ND ST	SE	N/S	52.7	9/25/2017	Upgrade pedestrian push button and surrounding area as needed	2027	Principal Engineers - Traffic & Streets	



Priority 7: Low Pushbutton Compliance Rating

Page 4

No.	Signal ID	Intersection	Address	Quadrant	Crossing Direction	Compliance Rating	Inspection Date	Repair Method	Target Date for Completion	Individual Responsible	Completion Date
67	89	18TH ST. & SOUTHEASTERN AVE.	2200 E 18TH ST	NW	E/W	52.8	7/25/2017	Upgrade pedestrian push button and surrounding area as needed	2027	Principal Engineers - Traffic & Streets	
68	36	18TH ST. & GRANGE AVE.	1104 W 18TH ST	NW	N/S	52.9	9/27/2017	Upgrade pedestrian push button and surrounding area as needed	2027	Principal Engineers - Traffic & Streets	
69	251	60TH ST. N. & ANNIKA AVE.	4801 N CAREER AVE	SW	N/S	53.0	6/20/2017	Upgrade pedestrian push button and surrounding area as needed	2027	Principal Engineers - Traffic & Streets	
70	251	60TH ST. N. & ANNIKA AVE.	4801 N CAREER AVE	SE	E/W	53.0	6/20/2017	Upgrade pedestrian push button and surrounding area as needed	2027	Principal Engineers - Traffic & Streets	
71	48	57TH ST. & LOUISE AVE.	5000 S LOUISE AVE	SE	E/W	54.0	10/11/2017	Upgrade pedestrian push button and surrounding area as needed	2027	Principal Engineers - Traffic & Streets	
72	255	PANAMA ST. & SERTOMA AVE.	7101 W ROSEMONT LN	SW	N/S	54.0	7/10/2017	Upgrade pedestrian push button and surrounding area as needed	2027	Principal Engineers - Traffic & Streets	
73	176	06TH ST. & CLIFF AVE.	1200 E 6TH ST	NE	E/W	54.0	7/27/2017	Upgrade pedestrian push button and surrounding area as needed	2027	Principal Engineers - Traffic & Streets	
74	106	26TH ST. & VAN EPS AVE.	1320 E 26TH ST	NW	N/S	54.2	10/4/2017	Upgrade pedestrian push button and surrounding area as needed	2027	Principal Engineers - Traffic & Streets	
75	160	14TH ST. & PHILLIPS AVE.	501 S PHILLIPS AVE	NW	N/S	54.5	6/19/2017	Upgrade pedestrian push button and surrounding area as needed	2027	Principal Engineers - Traffic & Streets	
76	142	26TH ST. & GRANGE AVE.	1726 S GRANGE AVE	NE	E/W	55.0	9/25/2017	Upgrade pedestrian push button and surrounding area as needed	2027	Principal Engineers - Traffic & Streets	
77	61	41ST ST. & WEST AVE.	1612 W 41ST ST	NE	E/W	56.1	10/3/2017	Upgrade pedestrian push button and surrounding area as needed	2027	Principal Engineers - Traffic & Streets	
78	95	10TH ST. & CLEVELAND AVE.	2820 E 10TH ST	NE	N/S	56.4	9/20/2017	Upgrade pedestrian push button and surrounding area as needed	2027	Principal Engineers - Traffic & Streets	
79	156	33RD ST. & MINNESOTA AVE.	2501 S MINNESOTA AVE	SW	E/W	56.4	10/2/2017	Upgrade pedestrian push button and surrounding area as needed	2027	Principal Engineers - Traffic & Streets	
80	41	26TH ST. & I-29 EAST RAMPS	2400 S CAROLYN AVE	SW	E/W	56.8	8/2/2017	Upgrade pedestrian push button and surrounding area as needed	2028	Principal Engineers - Traffic & Streets	
81	23	26TH ST. & KIWANIS AVE.	1801 S KIWANIS AVE	SW	E/W	56.9	8/4/2017	Upgrade pedestrian push button and surrounding area as needed	2028	Principal Engineers - Traffic & Streets	
82	157	26TH ST. & MINNESOTA AVE.	1721 S MINNESOTA AVE	NW	E/W	56.9	10/2/2017	Upgrade pedestrian push button and surrounding area as needed	2028	Principal Engineers - Traffic & Streets	
83	155	41ST ST. & MINNESOTA AVE.	3200 S MINNESOTA AVE	NE	N/S	56.9	10/2/2017	Upgrade pedestrian push button and surrounding area as needed	2028	Principal Engineers - Traffic & Streets	
84	17	06TH ST. & WEST AVE.	323 N WEST AVE	SW	N/S	57.2	9/21/2017	Upgrade pedestrian push button and surrounding area as needed	2028	Principal Engineers - Traffic & Streets	
85	87	17TH ST. & CLIFF AVE.	1000 S CLIFF AVE	SE	E/W	57.3	9/21/2017	Upgrade pedestrian push button and surrounding area as needed	2028	Principal Engineers - Traffic & Streets	
86	89	18TH ST. & SOUTHEASTERN AVE.	2200 E 18TH ST	NE	E/W	57.4	7/25/2017	Upgrade pedestrian push button and surrounding area as needed	2028	Principal Engineers - Traffic & Streets	
87	147	02ND ST. & MINNESOTA AVE.	800 N MINNESOTA AVE	NE	E/W	57.5	9/28/2017	Upgrade pedestrian push button and surrounding area as needed	2028	Principal Engineers - Traffic & Streets	
88	16	RUSSELL ST. & MINNESOTA AVE.	1322 N MINNESOTA AVE	SE	E/W	57.7	6/23/2017	Upgrade pedestrian push button and surrounding area as needed	2028	Principal Engineers - Traffic & Streets	

Priority 7: Low Pushbutton Compliance Rating

Page 5

No.	Signal ID	Intersection	Address	Quadrant	Crossing Direction	Compliance Rating	Inspection Date	Repair Method	Target Date for Completion	Individual Responsible	Completion Date
89	160	14TH ST. & PHILLIPS AVE.	530 S PHILLIPS AVE	NE	N/S	57.8	6/19/2017	Upgrade pedestrian push button and surrounding area as needed	2028	Principal Engineers - Traffic & Streets	
90	250	DIKE PL. & CLIFF AVE.	0 E DIKE PL	NW	N/S	58.0	6/19/2017	Upgrade pedestrian push button and surrounding area as needed	2028	Principal Engineers - Traffic & Streets	
91	155	41ST ST. & MINNESOTA AVE.	3219 S MINNESOTA AVE	NW	N/S	58.1	10/2/2017	Upgrade pedestrian push button and surrounding area as needed	2028	Principal Engineers - Traffic & Streets	
92	59	I-229 NORTH RAMPS & WESTERN AVE.	4101 S WESTERN AVE	NW	E/W	58.4	8/15/2017	Upgrade pedestrian push button and surrounding area as needed	2028	Principal Engineers - Traffic & Streets	
93	92	12TH ST. & HIGHLAND AVE.	501 S HIGHLAND AVE	SW	N/S	58.4	7/25/2017	Upgrade pedestrian push button and surrounding area as needed	2028	Principal Engineers - Traffic & Streets	
94	91	10TH ST. & JESSICA AVE.	1819 E 10TH ST	SW	N/S	58.8	9/21/2017	Upgrade pedestrian push button and surrounding area as needed	2028	Principal Engineers - Traffic & Streets	
95	73	BENSON RD. & 4TH AVE.	501 E BENSON RD	SW	E/W	59.7	6/22/2017	Upgrade pedestrian push button and surrounding area as needed	2028	Principal Engineers - Traffic & Streets	
96	265	14TH ST. & CLIFF AVE.	601 S CLIFF AVE	SW	E/W	59.7	9/20/2017	Upgrade pedestrian push button and surrounding area as needed	2028	Principal Engineers - Traffic & Streets	