

















LEGEND

-  FUTURE BIKE PATH
-  SERTOMA AVE (12TH TO WEST CORRIDOR)
-  SERTOMA AVENUE (26TH TO 12TH)
-  SERTOMA AVENUE (41ST TO 26TH)
-  FUTURE ROADWAY (MADISON ST/WEST CORRIDOR)
-  PROPOSED BRIDGE
-  PROPOSED SIDEWALK
-  EXISTING RIGHT-OF-WAY
-  SIGNALIZED INTERSECTION
-  PROPERTY ACQUISITION (TOTAL TAKE)
-  OVERBANK GRADING
-  FLOODWAY (PRELIMINARY)
-  100 YEAR FLOODPLAIN (PRELIMINARY)
-  500 YEAR FLOODPLAIN (PRELIMINARY)
-  XCEL ELECTRICAL TRANSMISSION POLE
-  OVERHEAD ELECTRICAL TRANSMISSION LINE



DRAWN BY: R. CEROLL
 CHECKED BY: J. UNRUH
 DATE: 4-4-08
 REVISION DATE:
 4-4-08
 11-18-08

SERTOMA AVENUE
 FROM 41ST STREET TO 26TH STREET
 11-18-08