



Summary of Annual Progress (2021): ADA Transition Plan for Public Right-of-Way Pedestrian Facilities

The City's ADA Transition Plan for Accessibility of Pedestrian Facilities in the Public Right-of-Way, dated March 30, 2018, included a self-evaluation of pedestrian facilities and prioritization strategy for making accessibility improvements in the public right-of-way. This update will include progress made in 2021 on overall accessibility, as well as projects specifically related to the Letter of Finding (LOF) issued by the Federal Highway Administration, South Dakota Division (FHWA) and the City's proposed Correction and Implementation Plan for LOF Recommendation 4.

Progress on Correction and Implementation Plan for LOF Recommendation 4

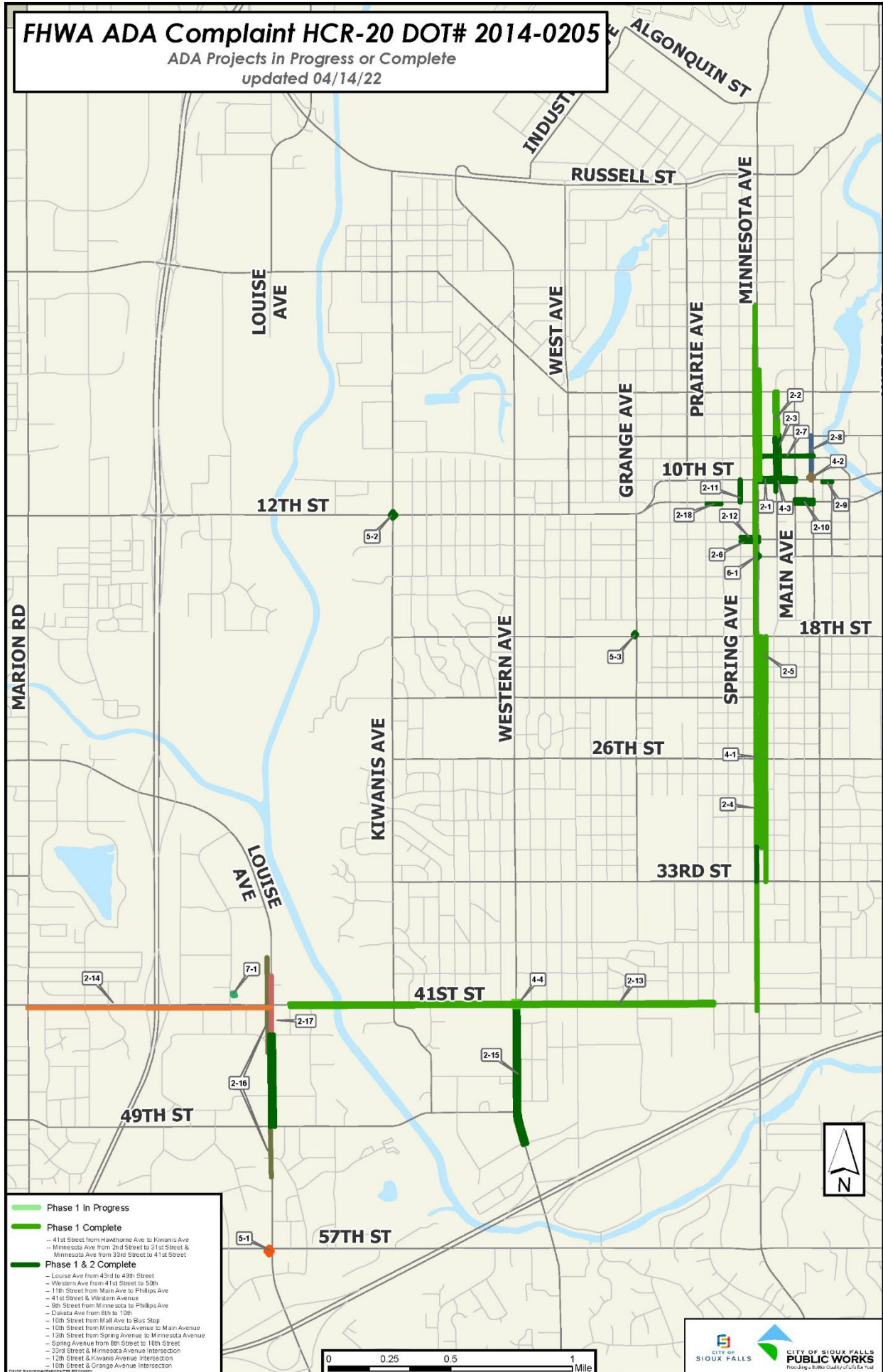
In 2021, Priority 1 repairs (consisting of ADA curb ramps at intersection corners) and Priority 2 repairs (consisting of out-of-compliance sidewalk) were made on the following segments:

2021					
Issue # - Location #	Location Description	Priority 1	Priority 2	Total	Comment
Part of 2 - 4 & 5	Finish Minnesota Segment around 33rd (Ulteig)	\$69,425	\$84,580	\$154,005	Priority 1 and 2 upgrades complete.
2 - 1	10th Street from Minnesota Ave to Main Ave	\$0	\$189,000	\$189,000	Priority 1 and 2 upgrades complete.
2 - 11	Spring Ave from 8th St to 10th St	\$71,500	\$136,500	\$208,000	Priority 1 and 2 upgrades complete.
2 - 18	11th Street from Summit Ave to Duluth Ave	\$0	\$37,000	\$37,000	Priority 1 and 2 upgrades complete.
2 - 6 & 12	13th Street from Spring Ave to Minnesota Ave	\$0	\$41,500	\$41,500	Priority 1 and 2 upgrades complete.
5 - 2	Intersection of 12th Street and Kiwanis Avenue	\$54,500	\$0	\$54,500	Priority 1 and 2 upgrades complete.
5 - 3	Intersection of 18th Street and Grange Avenue	\$48,000	\$0	\$48,000	Priority 1 and 2 upgrades complete.
	2021 Construction Administration	N/A	N/A	\$77,254	
	Design for 2022 Improvements	N/A	N/A	\$73,566	
				\$882,825	\$1,034,000 was originally planned

A map summarizing progress on LOF Recommendation 4 is included on the following page. The full updated version of the Correction and Implementation Plan for LOF Recommendation 4 follows the map. The original plan identified a \$1,034,000 investment on Recommendation 4 improvements in 2021 and the City invested \$882,825. The total invested for 2021 is lower than planned due to projects moving between years to coordinate with other projects as well as project estimates changing. **It is worth noting that from 2017-2021 the City has invested \$534,881 more than the original funding commitments in the plan.** Because bids have continually come in above original estimates and funding levels, an additional year was added to complete the plan. Additionally, projects have been moved to different years within the plan to better coordinate with Capital Improvement Program (arterial street) or State Transportation Improvement Program (interstate interchange) projects.

FHWA ADA Complaint HCR-20 DOT# 2014-0205

ADA Projects in Progress or Complete
updated 04/14/22



**Correction and Implementation Plan for Recommendation 4,
FHWA Letter of Finding (LOF) for HCR-20 DOT# 2014-0205, as revised**

**Highlights indicate revisions
to plan since 6/30/17 Memo**

2017				
Issue # - Location #	Location Description	Priority 1	Priority 2	Total
Part of 2 - 4 & 5	Minnesota Avenue 18th Street to 22nd Street	\$121,428		\$121,428
Part of 2 - 16 & 17	S. Louise Avenue from 43rd Street to 49th Street	\$68,740	\$259,520	\$328,260
Part of 2 - 2 & 3 and 4 - 3	S. Dakota Avenue from 6th St to 8th Street	\$27,845		\$27,845
	Design for 2018 ADA Improvements	N/A	N/A	\$63,504
				\$541,037

Completed, asbuilt cost
Completed, asbuilt cost
Completed, asbuilt cost
final cost

was \$646,000

2018				
Issue # - Location #	Location Description	Priority 1	Priority 2	Total
Part of 2 - 4 & 5	Minnesota Avenue 22nd Street to 33rd Street	\$199,653		\$199,653
Part of 2 - 4 & 5	Minnesota Avenue from 33rd Street to 41st Street	\$87,055		\$87,055
Part of 2 - 4 & 5 (including Issue 6)	Minnesota Ave from 10th Street to 7th Street	\$50,898		\$50,898
2 - 13	W. 41st Street from Louise Ave to Kiwanis Ave	\$147,098		\$147,098
2 - 13	W. 41st Street from Western Ave to Minnesota Ave	\$309,866		\$309,866
	Design for 2019-2020 ADA Improvements	N/A	N/A	\$125,920
				\$920,490

Substantially completed, asbuilt cost, remaining ramps reprogrammed. **
divided segment, moved from 2019; Partially completed, asbuilt cost, remaining ramps reprogrammed **

added; ramps completed before overlay
divided due to pavement condition; completed, asbuilt cost

Substantially completed, asbuilt cost, remaining ramps reprogrammed.
current cost

was \$662,000

** Work on 2018 Recommendation 4 projects on 41st Street and Minnesota Ave stopped for the year. Work was completed on 63 intersection corners, but all work was not completed due to weather, right-of-way, property owner and utility issues that occurred during design and construction. The 17 ramps not completed will be included in future Recommendation 4 projects.

2019				
Issue # - Location #	Location Description	Priority 1	Priority 2	Total
2 - 13	W. 41st Street from Kiwanis Ave to Western Ave	\$129,682		\$129,682
2 - 15	S. Western Avenue from 41st St to 50th St	\$179,424	\$344,882	\$524,306
2 - 10	11th Street from Main Ave to Phillips Ave	\$0	\$81,454	\$81,454
Part of 2 - 4 & 5 (including Issue 6)	Minnesota Avenue from 2nd Street to 7th Street	\$167,152		\$167,152
Part of 2 - 4 & 5 (including Issue 6)	Minnesota Avenue from 11th Street to 18th Street	\$140,752		\$140,752
	Design for 2020-2021 ADA Improvements	N/A	N/A	\$74,774
				\$1,118,120

divided due to street condition, moved from 2018

moved from 2021

moved from 2020; Phase 1 completed with previous Road Diet project

added; ramps completed before overlay

added; ramps completed before overlay

current cost; add CA above

was \$931,000

2020				
Issue # - Location #	Location Description	Priority 1	Priority 2	Total
Part of 2-13 and 4-4	Intersection of 41st Street & Western Avenue (RSI)	\$49,235	\$121,213	\$170,448
Parts of 2 - 4, 5 & 13	Finish Minnesota/41st Segment	\$115,067		\$115,067
2 - 7	9th Street from Minnesota Ave to Phillips Ave	\$21,400	\$184,000	\$205,400
Part of 2 - 2 & 3 and 4 - 3	S. Dakota Avenue from 6th St to 8th Street		\$124,500	\$124,500
Part of 2 - 2 & 3 and 4 - 3	S. Dakota Avenue from 8th Street to 10th Street	\$144,600	\$193,400	\$338,000
2 - 9	10th Street from Mall Ave to Bus Stop	\$11,137	\$71,437	\$82,574
	2020 Construction Administration	N/A	N/A	\$103,643
	Design for 2021-2022 ADA Improvements	N/A	N/A	\$71,778
				\$1,211,410

moved from 2019 due to high bids

completed remaining Phase 1

Phase 1 and 2 completed

Phase 1 and 2 completed

Phase 1 and 2 completed

Parking Ramp and Bus Stop Projects

JSA

approved agreement

was \$866,000

2021				
Issue # - Location #	Location Description	Priority 1	Priority 2	Total
Part of 2 - 4 & 5	Finish Minnesota Segment around 33rd (Ulteig)	\$69,425	\$84,580	\$154,005
2 - 1	10th Street from Minnesota Ave to Main Ave	\$0	\$189,000	\$189,000
2 - 11	Spring Ave from 8th St to 10th St	\$71,500	\$136,500	\$208,000
2 - 18	11th Street from Summit Ave to Duluth Ave	\$0	\$37,000	\$37,000
2 - 6 & 12	13th Street from Spring Ave to Minnesota Ave	\$0	\$41,500	\$41,500
5 - 2	Intersection of 12th Street and Kiwanis Avenue	\$54,500	\$0	\$54,500
5 - 3	Intersection of 18th Street and Grange Avenue	\$48,000	\$0	\$48,000
	2021 Construction Administration	N/A	N/A	\$77,254
	Design for 2022 Improvements	N/A	N/A	\$73,566
				\$882,825

13 intersection corners

Phase 1 and 2 completed; moved from 2020

Phase 1 and 2 completed; moved from 2020

Phase 1 and 2 completed; moved from 2020

Phase 1 and 2 completed; moved from 2020

Phase 1 and 2 completed; moved from 2020

Phase 1 and 2 completed; moved from 2020

JSA

approved agreement

was \$1,034,000

2022					
Issue # - Location #	Location Description	Priority 1	Priority 2	Total	
Part of 2 - 4 & 5 (including Issue 6)	Minnesota Ave from Russell Street to 2nd Street	\$147,905	\$311,257	\$459,162	added; hopefully 2022 segment is adjacent to complaint; bid
Part of 2 - 4 & 5 (including Issue 6)	Minnesota Avenue from 33rd Street to 41st Street		\$1,100,000	\$1,100,000	in design; moved from 2023; added 25% to estimate
	2022 Construction Administration	N/A	N/A	\$110,000	est
	Design for 2023 Improvements	N/A	N/A	\$80,000	est
				\$1,749,162	was \$1,445,000

2023					
Issue # - Location #	Location Description	Priority 1	Priority 2	Total	
Part of 2 - 8 and 4 - 2	Phillips Avenue from 8th St to 9th St	\$21,000	\$72,000	\$93,000	project schedule changed; moved from 2019
Part of 2 - 8 and 4 - 2	Phillips Avenue from 9th St to 10th St	\$21,000	\$72,000	\$93,000	project schedule changed; moved from 2019
Part of 2 - 13	W. 41st Street from Western Ave to Minnesota Ave		\$1,090,000	\$1,090,000	in design; moved from 2022; added 25% to estimate
Part of 2 - 14 and 7 - 1	41st Street from Marion Road to Shirley Ave, including Shirley Ave	\$125,000	\$400,000	\$525,000	part of City/SDDOT I-29 and 41st Street project
	2023 Construction Administration	N/A	N/A	\$109,000	est
	Design for 2024 Improvements	N/A	N/A	\$80,000	est
				\$1,990,000	was \$2,375,000

2024					
Issue # - Location #	Location Description	Priority 1	Priority 2	Total	
Part of 2 - 4 & 5	Minnesota Avenue 18th Street to 22nd Street		\$560,000	\$560,000	moved from 2023; added 25% to estimate
Part of 2 - 4 & 5	Minnesota Avenue 22nd Street to 33rd Street		\$700,000	\$700,000	moved from 2023; added 25% to estimate
Part of 2 - 4 & 5 (including Issue 6)	Remainder of Minnesota Avenue from 41st St to 2nd St, excluding 18th Street to 33rd Street	\$300,000	\$987,000	\$1,287,000	revised based on Minnesota Reconstruction
	2024 Construction Administration	N/A	N/A	\$126,000	est
	Design for 2025 Improvements	N/A	N/A	\$100,000	est
				\$2,773,000	was \$1,400,000

2025					
Issue # - Location #	Location Description	Priority 1	Priority 2	Total	
Part of 2 - 14 and 7 - 1	41st Street from Shirley Ave to Louise Avenue	\$125,000	\$350,000	\$475,000	separated segment and moved from 2023
Part of 2 - 16 & 17	Remainder of S. Louise Avenue from Bus Station to 49th St. and 41st Street to Walmart	\$76,000	\$380,000	\$456,000	moved from 2021
5 - 1	Intersection of 57th Street and Louise Avenue	\$36,000	\$0	\$36,000	moved from 2021
Part of 2 - 13	W. 41st Street from Louise Ave to Western Ave		\$573,000	\$573,000	moved from 2022
				\$1,540,000	

Total Investment 2017-2025 \$12,726,000 was \$9,359,000

Progress on Transition Plan Priorities

As outlined in the transition plan, the following table shows progress on each accessibility priority:

Priority	Existing Situation/ Accessibility Issue	2017 Number of Non-Compliant Locations [1]	Target Date for Completion [2]	..	2020 Number of Non-Compliant Locations	2021 Number of Non-Compliant Locations
1	Non-operational push buttons	84	2 years		2	0
2	Vertical curb barriers (with no curb ramps) at locations with existing sidewalk crossings.	186	3 years		86	48
3	Curb ramps in poor condition <60 condition rating	277	5 years		18	18
4	Push buttons with height less than 15" and more than 48"	124	5 years		104	91
5	Push buttons with reach distance over 25"	77	5 years		67	62
6	Clear ground space at pedestrian push buttons with size less than 30"x48" or where none was identified	88	7 years		68	67
7	Pedestrian pushbuttons with low compliance rating <60	96	10 years		64	61
8	Vertical faults on sidewalks and curb ramps	16,013	15 years		14,136	13,695
9	Obstructions present on curb ramps and sidewalks (remove or mitigate)	687 [3]	15 years		590	579
10	Curb ramps with low compliance rating <60	1,682	20 years		1452	1,360
11	Excessively non-compliant driveways and sidewalk segments with excessive cross slope	1,013 [4]	20 years		998	976

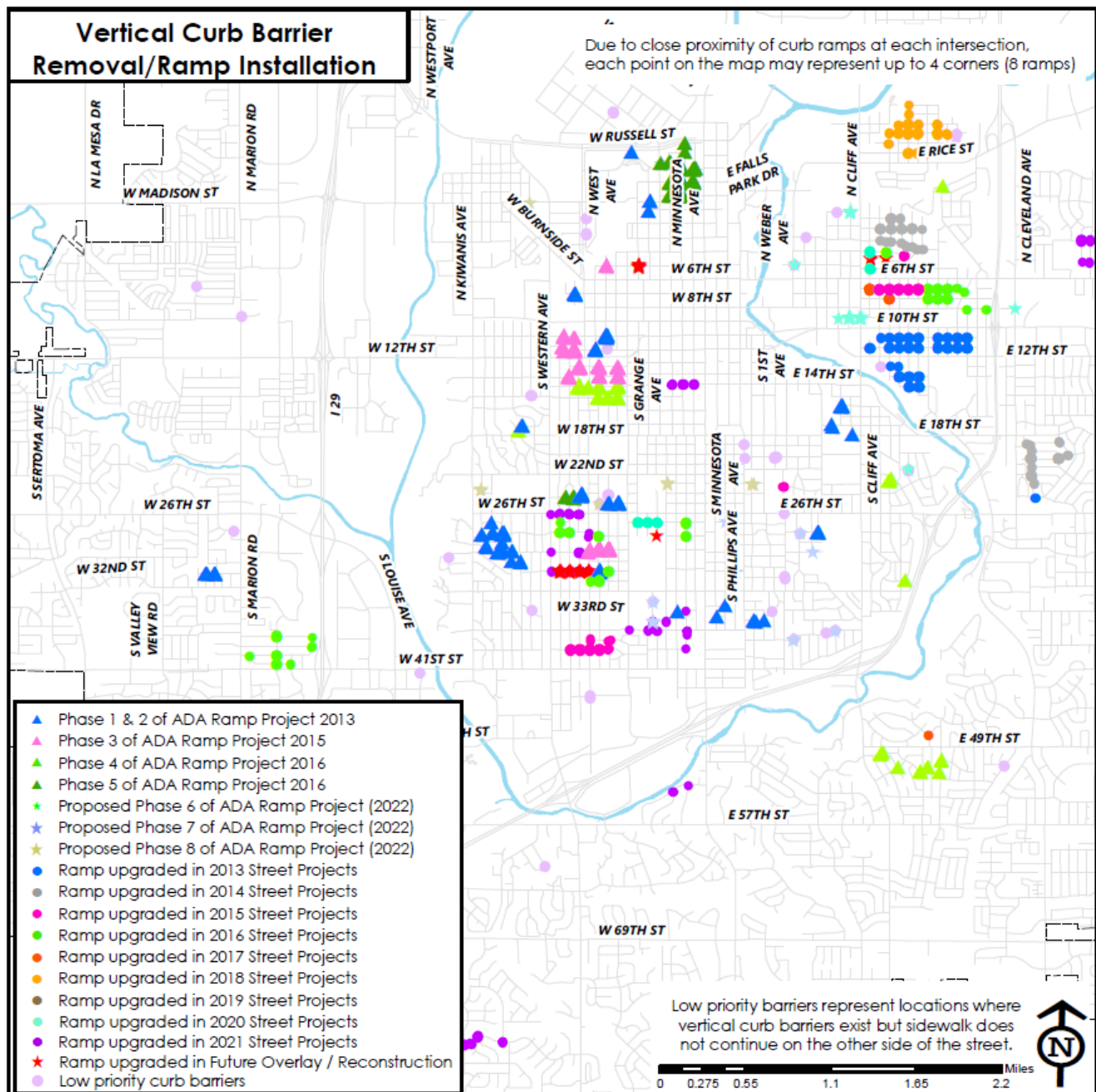
[1] As identified in the self-evaluation inventory, count may overlap in other categories. Consideration also given to adjacent non-compliant facilities. Non-compliant facilities could include curb ramps, sidewalks, and pedestrian buttons. Detail on priorities 1-7 are attached in expanded tables.

[2] The target date for completion began at the point of implementation of the transition plan, March, 30, 2018. The date in this column represents an estimate of when the prioritized accessibility issues will be fixed.

[3] The number of curb ramp obstructions in 2017 was originally reported as 582, but should have been 687.

[4] The number of excessively non-compliant driveways in 2017 was originally reported as 1,002, but should have been 1,013.

The following map has been used to show progress on vertical curb barriers (Priority #2) since 2013. The map does not include ramps upgraded that were not vertical curb barriers to begin with.



Investments in Pedestrian Facilities

Investments in new and upgraded pedestrian facilities within the public right-of-way were tracked to show the type and amount of investment the City is making in specific areas. Funding categories include:

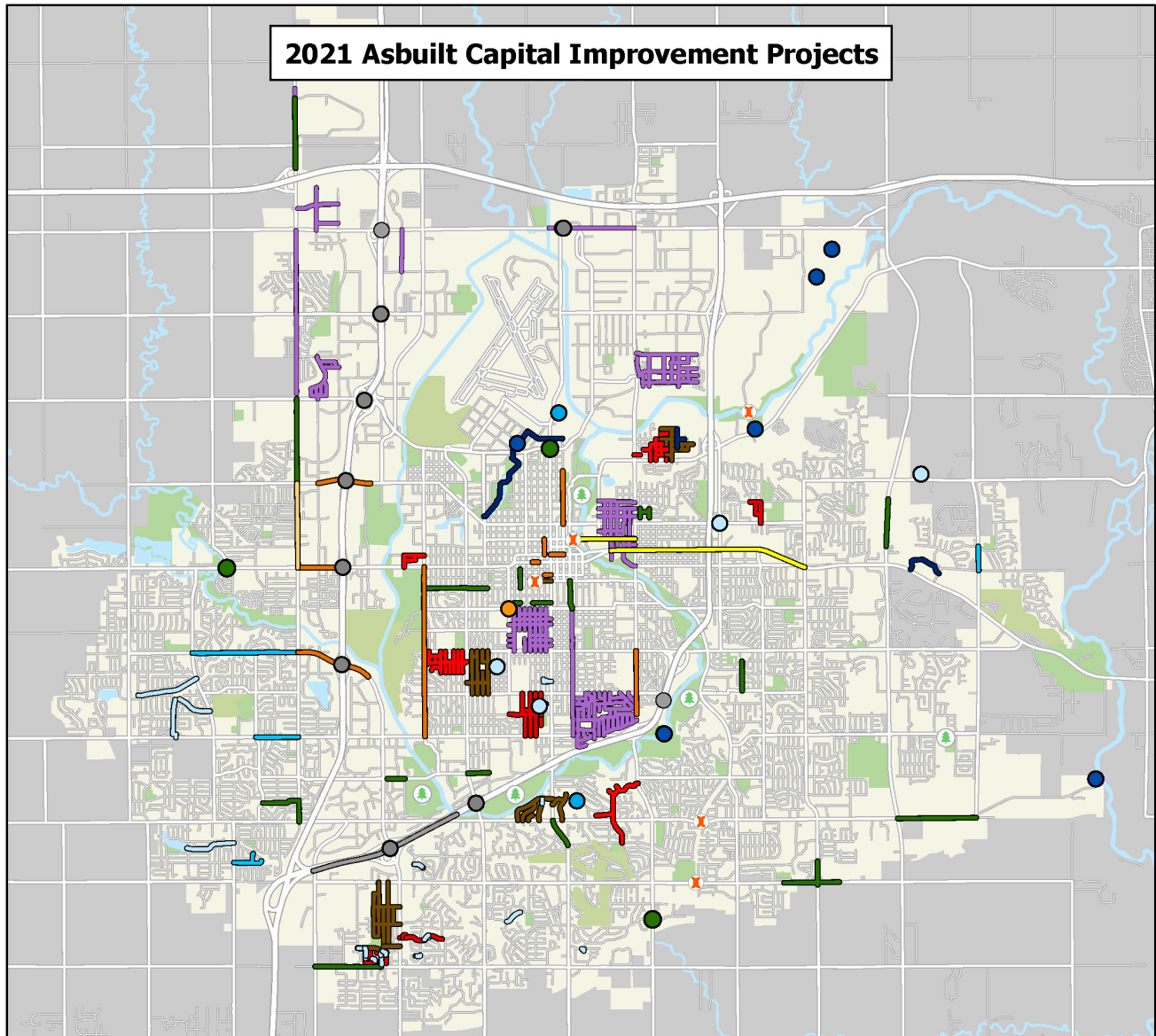
- New Ramps (installed as a part of street network expansion projects where there was not previously a sidewalk or ramp)
- Reconstructed Ramps (installed as a part of City alteration or reconstruction projects)
- New and reconstructed pedestrian push buttons
- Sidewalk (New and reconstructed sidewalk on City projects)
- Pedestrian Bridge (funds associated with installation of a pedestrian bridge and new paths and connections in Rotary Park)
- Note: Funds for ADA upgrades associated with the complaint area (and detailed earlier in the memo) are not included in the categories below.

2021 Investments in New and Upgraded Pedestrian Facilities (Not including funds spent on Correction and Implementation Plan for LOF Recommendation 4)				
Push Buttons (New/Reconstructed)	Sidewalk (New/Reconstructed)	Reconstructed Ramps	New Ramps	Pedestrian Bridge
\$277,501.49	\$1,576,506.28	\$867,379.35	\$47,698.29	\$216,493.77

Adding all of the pedestrian facility investments above, and improvements made in the complaint area, the City invested **over \$3.8 in pedestrian facility improvements in 2021.**

The following map shows the City's 2021 Capital Improvement Projects, which included ADA upgrades as needed.

2021 Asbuilt Capital Improvement Projects



Transportation Projects

- Major Street Reconstruction / Expansion
- Neighborhood Reconstruction
- Concrete Joint Resealing
- Concrete Repair

- 77th Street and Cliff Avenue Intersection (Traffic Signal)
- 12th St and LaMesa Drive Intersection (Traffic Signal)
- Minnesota Avenue & Russell Street Intersection
- 69th Street and Sycamore Ave Improvements
- 33rd Street & Minnesota Ave Reconstruction
- Marion Road Improvements N of I-90 to Foundation Court
- Marion Road: 41st Street to South of 57th Street (Overlay)
- Marion Road: Madison St to Maple St (Joint Resealing)
- Marion Road: 12th Street to Madison Street
- Minnesota Ave: 57th St to St. Andrews Dr
- I-29 Interchanges Joint Repair: 12th Street, 26th Street, Madison Street
- Kiwanis Ave: 12th Street to 41st Street
- Various Intersection ADA Improvements
- 57th Street: Veterans Parkway to Six Mile Road (grading)
- 49th Street: Western Ave to West Ave
- 49th Street: Arway Dr to Oxbow Ave
- Veterans Parkway: 6th St to Madison St
- Phillips Ave: 14th St to 18th S
- Watts Ave: 12th St to 15th St & 17th Street: Menlo Ave to Watts Ave
- 17th St: Minnesota Ave to Summit Ave
- Highland Neighborhood Improvements Phase 2
- Alley Drainage NE of 31st St & Duluth Ave and 31st Street from Duluth Ave to Minnesota Ave Overlay
- 85th Street: Hughes Ave to Tallgrass Ave
- Bridges: 8th St, 57th St, 69th St, and Summit Ave/15th Street
- Bluestem Street: Holbrook Ave to Marion Rd (Water Driven)
- Holt Ave: 28th St to 33rd St (Water Driven)
- Sherman Ave: Walnut St to Bennett St (Sanitary Driven)
- Lewis Ave: Spruce St to Russell St & Walnut St: Lewis Ave. to St. Paul Ave. (Sanitary Driven)
- 15th Street Bike Route Improvements

State Projects

- I-229 Mill and Overlay: Exit 1 to Exit 2 North bound and South bound lanes
- I-29 & I-229 Median Guardrail upgrades
- I-29 Concrete Repairs: 60th St, Benson Rd, Maple/Russel, Madison St, 12th St, 26th St
- Bridge Maintenance: 60th St, 26th St, and Russell St
- 26th Street and Southeastern Ave
- I-90 EB and WB Ramps Widening

Electric and Lights

- Whittier Neighborhood Underground Conversion, Phase II
- LED Conversion (Various Locations)
- 8th St and 10th St Fiber Optic Project

Projects subject to change due to available funding

- Asphalt or Slurry Seal
- Asphalt Mill and Overlay
- Concrete/Utility Repair in 2020, Overlay in 2021

Storm Drainage Projects

- Drainage Improvements (various locations)
- Sump Pump Collection Systems (various locations)
- Cliff Avenue Levee Outfall
- BMP 51-1, BMP 25-1E, Basin 371/373, Basin 115
- Highland Addition
- Riverdale Road
- Water Projects
- Water Purification Plant: Chlorine Building Addition & Ammonia Storage Project
- Water Purification Plant, West Reservoir, South Reservoir, and 85th St Tower Valve, Meter, & Piping Improvements
- Well #72
- 26th Street: Marion Road to Sertoma Ave (Cathodic Protection)
- 66th Street: Sundowner to Jordan Drive
- Six Mile Road: Donnally Drive to 10th Street
- 41st Street: Holbrook/Valley View Ave to Marion Road (Trenchless Rehab)

Water Reclamation Projects

- Water Reclamation Plant Expansion (Masterplan Improvements)
- Main Pump Station Replacement
- ESS Basin 18C Sanitary Sewer Extension
- Pump Station 215 Force Main Improvements
- PS 240 Equalization Improvements P1- Equalization & P2 Forcemain
- PS218 & PS 203 Improvements
- Pipe Lining Program (Annual Program)

Parks and Recreation Projects

- Greenway/ Trail Improvements: Bike Trail Cherry Creek Corridor
- Greenway/Trail Improvements Reconstruct Falls Park Drive, Oxbow Spur, I229 Underpass
- Cyclic Park Infrastructure Improvements: Falls park and Yankton Trail Park
- Bike Trail Reconstruction Misc.

Other City Facilities

- Centralized Facilities Improvements for Various City Buildings
- Centralized Facilities: Law Enforcement center Chiller Replacement
- Landfill: Leachate Recirculation and Gas System Infrastructure – Cells 2, 3, & 4
- Landfill: Building & Site Improvements

Key Indicators of Pedestrian Facility Accessibility

The City has chosen key indicators of pedestrian facility to track over time to demonstrate overall progress in accessibility: vertical curb barriers removed, detectable warning presence, curb ramp running slope, obstructions in sidewalk and curb ramps, and notices of sidewalk repair issued and repairs completed, and height, reach and clear ground space at pedestrian push buttons.

Table: Key Indicators of Overall Pedestrian Facility Accessibility

Indicator	2020		2021	
Vertical Curb Barriers	Number of Curb Ramps	Percent of Barriers Remaining	Number of Curb Ramps	Percent of Barriers Remaining
Vertical Curb Barriers Removed	50	55.32%	40	54.04%
Curb Ramps Installed/Upgraded (including barriers removed)	640	Not applicable	724	Not applicable
Detectable Warning	Number of Curb Ramps	Percent of Curb Ramps	Number of Curb Ramps	Percent of Curb Ramps
Yes	11,184	67.93%	12,289	74.64%
No	5,680	34.50%	5,302	32.20%
Not Required	0	0.00%	0	0.00%
Curb Ramp Obstructions	Number of Obstructions	Percent of Curb Ramps with Obstruction	Number of Obstructions	Percent of Curb Ramps with Obstruction
General Obstructions	65	0.39%	59	0.35%
Inlet Lid	39	0.23%	37	0.22%
Sidewalk Obstructions	Number of Obstructions	Percent of Segments with Obstruction	Number of Obstructions	Percent of Segments with Obstruction
General Obstructions	209	0.84%	209	0.84%
Inlet Lid	316	1.27%	311	1.25%
Curb Ramp Running Slope	Number of Curb Ramps	Percent of Curb Ramps	Number of Curb Ramps	Percent of Curb Ramps
8.3 % or less	13,702	81.38%	14,595	86.68%
8.4 %–10.3%	1,669	9.91%	1,593	9.46%
10.4 %–13.3%	986	5.86%	941	5.59%
13.4 % or more	446	2.65%	399	2.37%
Unknown/Null	34	0.20%	28	0.17%

New Sidewalk Inspections	Number of Segments	Miles	Number of Segments	Miles
Inspections of New Sidewalk Installation	1,078	17.49	1,677	22.92
Notices of Sidewalk Repair	Number of Segments	Percent	Number of Segments	Percent
Sidewalk Inspection/Repair Program and/or Complaint Segments Inspected	3,065	4.9%	4,641	7.26%
Notices Sent	765	Not applicable	2567	Not applicable
Repairs Completed	354	46.27%	393	15.31%
Push Button Reach	Number of Pushbuttons	Percent of Pushbuttons	Number of Pushbuttons	Percent of Pushbuttons
10" or less	855	70.08%	907	72.33%
10" to 25"	298	24.43%	285	22.73%
Over 25"	67	5.49%	62	4.94%
Push Button Height	Number of Pushbuttons	Percent of Pushbuttons	Number of Pushbuttons	Percent of Pushbuttons
42"	489	40.08%	542	43.22%
42" to 48"	450	36.89%	449	35.81%
15" to 42"	177	14.51%	172	13.72%
Over 48"	104	8.52%	91	7.26%
Under 15"	0	0.00%	0	0.00%
Clear Ground Space at Push Button	Number of Locations	Percent of Locations	Number of Locations	Percent of Locations
30" x 48" or more	1,144	94.39%	1,187	94.66%
Less than 30" or 48"	32	2.64%	31	2.47%
No Clear Ground Space	36	2.97%	36	2.87%

Priority 1: Non-operational push buttons
Page 1

No.	Signal ID	Intersection	Address	Quadrant	Crossing Direction	Type	Operational?	Inspection Date	Repair Method	Target Date for Completion	Individual Responsible	Completion Date
1	61	41ST ST. & WEST AVE.	1700 W 41ST ST	NW	N/S	PIEZO	No	10/3/2017	Restore operation or replace	2018	Principal Engineer - Traffic	2018
2	51	41ST ST. & MARION RD.	3315 S MARION RD	NW	E/W	PIEZO	No	9/28/2017	Restore operation or replace	2018	Principal Engineer - Traffic	2018
3	102	10TH ST. & BAHNSON AVE.	3603 E 10TH ST	SE	N/S	PIEZO	No	7/25/2017	Restore operation or replace	2018	Principal Engineer - Traffic	2021 *
4	76	60TH ST. N. & CITIBANK	701 E 60TH ST N	SW	N/S	PLUNGER	No	6/20/2017	Restore operation or replace	2018	Principal Engineer - Traffic	2018
5	266	41ST ST. & LOUISE AVE.	3701 W 41ST ST	SW	E/W	PIEZO	No	9/28/2017	Restore operation or replace	2018	Principal Engineer - Traffic	2018
6	57	41ST ST. & WESTERN AVE.	3312 S WESTERN AVE	NE	E/W	PIEZO	No	10/3/2017	Restore operation or replace	2018	Principal Engineer - Traffic	2018
7	61	41ST ST. & WEST AVE.	1612 W 41ST ST	NE	E/W	PIEZO	No	10/3/2017	Restore operation or replace	2018	Principal Engineer - Traffic	2018
8	156	33RD ST. & MINNESOTA AVE.	2501 S MINNESOTA AVE	SW	E/W	PIEZO	No	10/2/2017	Restore operation or replace	2018	Principal Engineer - Traffic	2018
9	41	26TH ST. & I-29 EAST RAMPS	2400 S CAROLYN AVE	SW	E/W	OTHER	No	8/2/2017	Restore operation or replace	2018	Principal Engineer - Traffic	2018
10	155	41ST ST. & MINNESOTA AVE.	3200 S MINNESOTA AVE	NE	N/S	PIEZO	No	10/2/2017	Restore operation or replace	2018	Principal Engineer - Traffic	2018
11	155	41ST ST. & MINNESOTA AVE.	3219 S MINNESOTA AVE	NW	N/S	PIEZO	No	10/2/2017	Restore operation or replace	2018	Principal Engineer - Traffic	2018
12	137	34TH ST. & LOUISE AVE.	2711 S LOUISE AVE	NW	E/W	PIEZO	No	8/3/2017	Restore operation or replace	2018	Principal Engineer - Traffic	2018
13	266	41ST ST. & LOUISE AVE.	3620 W 41ST ST	NE	E/W	PIEZO	No	9/28/2017	Restore operation or replace	2018	Principal Engineer - Traffic	2018
14	52	41ST ST. & TERRY AVE.	4809 W 41ST ST	SE	E/W	PIEZO	No	7/13/2017	Restore operation or replace	2018	Principal Engineer - Traffic	2018
15	124	41ST ST. & KIWANIS AVE.	3401 S KIWANIS AVE	SW	E/W	PIEZO	No	9/28/2017	Restore operation or replace	2018	Principal Engineer - Traffic	2018
16	51	41ST ST. & MARION RD.	5303 W 41ST ST	SW	E/W	PIEZO	No	9/28/2017	Restore operation or replace	2018	Principal Engineer - Traffic	2018
17	220	26TH ST. & HIGHLINE AVE.	5801 E RED OAK DR	NW	E/W	PIEZO	No	7/17/2017	Restore operation or replace	2018	Principal Engineer - Traffic	2018
18	244	26TH ST. & RED OAK DR.	5501 E RED OAK DR	NE	N/S	PIEZO	No	7/17/2017	Restore operation or replace	2018	Principal Engineer - Traffic	2018
19	244	26TH ST. & RED OAK DR.	5211 E 26TH ST	SW	E/W	PIEZO	No	7/17/2017	Restore operation or replace	2018	Principal Engineer - Traffic	2018
20	47	49TH ST. & OXBOW AVE.	3200 W 49TH ST	NE	N/S	OTHER	No	7/31/2017	Restore operation or replace	2018	Principal Engineer - Traffic	2018
21	1	12TH ST. & VALLEY VIEW RD.	5300 W 12TH ST	NE	N/S	PIEZO	No	7/11/2017	Restore operation or replace	2018	Principal Engineer - Traffic	2018
22	52	41ST ST. & TERRY AVE.	4804 W 41ST ST	NE	E/W	PIEZO	No	7/13/2017	Restore operation or replace	2018	Principal Engineer - Traffic	2018
23	155	41ST ST. & MINNESOTA AVE.	3300 S MINNESOTA AVE	SE	N/S	PIEZO	No	10/2/2017	Restore operation or replace	2018	Principal Engineer - Traffic	2018
24	244	26TH ST. & RED OAK DR.	5211 E 26TH ST	SW	N/S	PIEZO	No	7/17/2017	Restore operation or replace	2018	Principal Engineer - Traffic	2018
25	52	41ST ST. & TERRY AVE.	4901 W 41ST ST	SW	E/W	PIEZO	No	7/13/2017	Restore operation or replace	2018	Principal Engineer - Traffic	2018
26	1	12TH ST. & VALLEY VIEW RD.	6001 W 12TH ST	SE	N/S	PIEZO	No	7/11/2017	Restore operation or replace	2018	Principal Engineer - Traffic	2018
27	187	41ST ST. & HOLLY AVE.	2310 W 41ST ST	NE	E/W	PIEZO	No	10/3/2017	Restore operation or replace	2018	Principal Engineer - Traffic	2018

Priority 1: Non-operational push buttons
Page 2

No.	Signal ID	Intersection	Address	Quadrant	Crossing Direction	Type	Operational?	Inspection Date	Repair Method	Target Date for Completion	Individual Responsible	Completion Date
28	52	41ST ST. & TERRY AVE.	3301 S TERRY AVE	NW	E/W	PIEZO	No	7/13/2017	Restore operation or replace	2018	Principal Engineer - Traffic	2018
29	41	26TH ST. & I-29 EAST RAMP	2400 S CAROLYN AVE	SE	E/W	OTHER	No	8/2/2017	Restore operation or replace	2018	Principal Engineer - Traffic	2018
30	57	41ST ST. & WESTERN AVE.	2001 W 41ST ST	SE	E/W	PIEZO	No	10/3/2017	Restore operation or replace	2018	Principal Engineer - Traffic	2018
31	61	41ST ST. & WEST AVE.	1611 W 41ST ST	SE	E/W	PIEZO	No	10/3/2017	Restore operation or replace	2018	Principal Engineer - Traffic	2018
32	61	41ST ST. & WEST AVE.	1700 W 41ST ST	NW	E/W	PIEZO	No	10/3/2017	Restore operation or replace	2018	Principal Engineer - Traffic	2018
33	266	41ST ST. & LOUISE AVE.	3700 W 41ST ST	NW	E/W	PIEZO	No	9/28/2017	Restore operation or replace	2018	Principal Engineer - Traffic	2018
34	266	41ST ST. & LOUISE AVE.	3609 W 41ST ST	NE	E/W	PIEZO	No	9/28/2017	Restore operation or replace	2018	Principal Engineer - Traffic	2018
35	187	41ST ST. & HOLLY AVE.	3605 S WESTERN AVE	SE	E/W	PIEZO	No	10/3/2017	Restore operation or replace	2018	Principal Engineer - Traffic	2018
36	71	41ST ST. & PHILLIPS AVE.	3209 S PHILLIPS AVE	NW	N/S	PIEZO	No	10/11/2017	Restore operation or replace	2018	Principal Engineer - Traffic	2018
37	155	41ST ST. & MINNESOTA AVE.	501 W 41ST ST	SW	N/S	PIEZO	No	10/2/2017	Restore operation or replace	2018	Principal Engineer - Traffic	2018
38	1	12TH ST. & VALLEY VIEW RD.	6201 W 12TH ST	SW	N/S	PIEZO	No	7/11/2017	Restore operation or replace	2018	Principal Engineer - Traffic	2018
39	57	41ST ST. & WESTERN AVE.	2100 W 41ST ST	NW	E/W	PIEZO	No	10/3/2017	Restore operation or replace	2019	Principal Engineer - Traffic	2018
40	208	MADISON ST. & I-29	4401 W MADISON ST	SE	E/W	PLUNGER	No	7/11/2017	Restore operation or replace	2019	Principal Engineer - Traffic	2018
41	244	26TH ST. & RED OAK DR.	5501 E RED OAK DR	SE	N/S	PIEZO	No	7/17/2017	Restore operation or replace	2019	Principal Engineer - Traffic	2018
42	187	41ST ST. & HOLLY AVE.	2400 W 41ST ST	SW	E/W	PIEZO	No	10/3/2017	Restore operation or replace	2019	Principal Engineer - Traffic	2018
43	187	41ST ST. & HOLLY AVE.	3605 S WESTERN AVE	SW	E/W	PIEZO	No	10/3/2017	Restore operation or replace	2019	Principal Engineer - Traffic	2018
44	220	26TH ST. & HIGHLINE AVE.	5800 E 26TH ST	NE	N/S	PIEZO	No	7/17/2017	Restore operation or replace	2019	Principal Engineer - Traffic	2018
45	94	10TH ST. & I-229	2501 E 10TH ST	SW	E/W	PLUNGER	No	9/20/2017	Restore operation or replace	2019	Principal Engineer - Traffic	2019
46	64	57TH ST. & MINNESOTA AVE.	4701 S MINNESOTA AVE	NE	E/W	PIEZO	No	9/20/2017	Restore operation or replace	2019	Principal Engineer - Traffic	2018
47	57	41ST ST. & WESTERN AVE.	2101 W 41ST ST	SW	E/W	PIEZO	No	10/3/2017	Restore operation or replace	2019	Principal Engineer - Traffic	2018
48	178	10TH ST. & FAIRFAX AVE.	1010 E 10TH ST	NE	N/S	PIEZO	No	9/21/2017	Restore operation or replace	2019	Principal Engineer - Traffic	2019
49	232	57TH ST. & GALWAY AVE.	4945 S EMMA LN	NW	N/S	PIEZO	No	6/30/2017	Restore operation or replace	2019	Principal Engineer - Traffic	2018
50	182	26TH ST. & VALLEY VIEW RD.	6001 W TECUMSEH CT	NE	N/S	PIEZO	No	7/10/2017	Restore operation or replace	2019	Principal Engineer - Traffic	2018
51	53	41ST ST. & I-29 WEST RAMP	3200 S MEADOW AVE	NW	N/S	PIEZO	No	7/14/2017	Restore operation or replace	2019	Principal Engineer - Traffic	2018
52	27	22ND ST. & WESTERN AVE.	1601 S WESTERN AVE	SW	E/W	PIEZO	No	8/14/2017	Restore operation or replace	2019	Principal Engineer - Traffic	2018
53	53	41ST ST. & I-29 WEST RAMP	4511 W 41ST ST	SE	E/W	PIEZO	No	7/14/2017	Restore operation or replace	2019	Principal Engineer - Traffic	2018
54	79	BENSON RD. & CLIFF AVE.	3725 N CLIFF AVE	SW	N/S	PIEZO	No	6/21/2017	Restore operation or replace	2019	Principal Engineer - Traffic	2019

Priority 1: Non-operational push buttons
Page 3

No.	Signal ID	Intersection	Address	Quadrant	Crossing Direction	Type	Operational?	Inspection Date	Repair Method	Target Date for Completion	Individual Responsible	Completion Date
55	226	26TH ST. & HIGHWAY 11	6100 E SILVER MAPLE CIR	NE	N/S	PIEZO	No	6/26/2017	Restore operation or replace	2019	Principal Engineer - Traffic	2018
56	220	26TH ST. & HIGHLINE AVE.	5801 E RED OAK DR	NW	N/S	PIEZO	No	7/17/2017	Restore operation or replace	2019	Principal Engineer - Traffic	2018
57	97	12TH ST. & CLEVELAND AVE.	501 S CLEVELAND AVE	SW	N/S	PIEZO	No	7/24/2017	Restore operation or replace	2019	Principal Engineer - Traffic	2018
58	73	BENSON RD. & 4TH AVE.	3801 N 4TH AVE	NW	N/S	PIEZO	No	6/22/2017	Restore operation or replace	2019	Principal Engineer - Traffic	2018
59	205	22ND ST. & SERTOMA AVE.	7400 W 22ND ST	NW	N/S	PIEZO	No	7/7/2017	Restore operation or replace	2019	Principal Engineer - Traffic	2018
60	229	57TH ST. & SOUTHEASTERN AVE.	5000 S SOUTHEASTERN AVE	SE	E/W	PIEZO	No	6/30/2017	Restore operation or replace	2019	Principal Engineer - Traffic	2018
61	232	57TH ST. & GALWAY AVE.	4928 S GALWAY AVE	NE	N/S	PIEZO	No	6/30/2017	Restore operation or replace	2019	Principal Engineer - Traffic	2018
62	220	26TH ST. & HIGHLINE AVE.	5800 E 26TH ST	SE	N/S	PIEZO	No	7/17/2017	Restore operation or replace	2019	Principal Engineer - Traffic	2018
63	230	57TH ST. & BAHNSON AVE.	3605 E RAVEN OAKS CIR	NE	E/W	PIEZO	No	7/20/2017	Restore operation or replace	2019	Principal Engineer - Traffic	2019
64	229	57TH ST. & SOUTHEASTERN AVE.	2925 E 57TH ST	SW	N/S	PIEZO	No	6/30/2017	Restore operation or replace	2019	Principal Engineer - Traffic	2018
65	261	MADISON ST. & POWDER HOUSE RD.	1600 N POWDER HOUSE RD	NW	N/S	PIEZO	No	6/26/2017	Restore operation or replace	2019	Principal Engineer - Traffic	2018
66	230	57TH ST. & BAHNSON AVE.	3605 E RAVEN OAKS CIR	SW	E/W	PIEZO	No	7/20/2017	Restore operation or replace	2019	Principal Engineer - Traffic	2018
67	230	57TH ST. & BAHNSON AVE.	3605 E RAVEN OAKS CIR	SE	E/W	PIEZO	No	7/20/2017	Restore operation or replace	2019	Principal Engineer - Traffic	2018
68	247	06TH ST. & WEBER AVE.	335 N WEBER AVE	SW	N/S	PIEZO	No	7/26/2017	Restore operation or replace	2019	Principal Engineer - Traffic	2019
69	10	RUSSELL ST. & KIWANIS AVE.	2600 W RUSSELL ST	NW	E/W	PIEZO	No	6/23/2017	Restore operation or replace	2019	Principal Engineer - Traffic	2018
70	225	18TH ST. & HIGHWAY 11	5921 E 18TH ST	SW	N/S	PIEZO	No	6/26/2017	Restore operation or replace	2019	Principal Engineer - Traffic	2018
71	53	41ST ST. & I-29 WEST RAMPS	4511 W 41ST ST	SW	N/S	PIEZO	No	7/14/2017	Restore operation or replace	2019	Principal Engineer - Traffic	2018
72	79	BENSON RD. & CLIFF AVE.	3725 N CLIFF AVE	SW	E/W	PIEZO	No	6/21/2017	Restore operation or replace	2019	Principal Engineer - Traffic	2018
73	139	57TH ST. & CLIFF AVE.	4900 S CLIFF AVE	SE	N/S	PIEZO	No	7/28/2017	Restore operation or replace	2019	Principal Engineer - Traffic	2018
74	44	KOHL'S & LOUISE AVE.	4001 W 41ST ST	NW	N/S	PIEZO	No	10/11/2017	Restore operation or replace	2019	Principal Engineer - Traffic	2018
75	44	KOHL'S & LOUISE AVE.	3800 S LOUISE AVE	SE	N/S	PIEZO	No	10/11/2017	Restore operation or replace	2019	Principal Engineer - Traffic	2018
76	10	RUSSELL ST. & KIWANIS AVE.	2600 W RUSSELL ST	NE	E/W	PIEZO	No	6/23/2017	Restore operation or replace	2019	Principal Engineer - Traffic	2018
77	203	69TH ST. & CLIFF AVE.	6001 S CLIFF AVE	NW	N/S	PIEZO	No	6/29/2017	Restore operation or replace	2019	Principal Engineer - Traffic	2018
78	139	57TH ST. & CLIFF AVE.	4800 S CLIFF AVE	NE	E/W	PIEZO	No	7/28/2017	Restore operation or replace	2019	Principal Engineer - Traffic	2018
79	44	KOHL'S & LOUISE AVE.	4001 W 41ST ST	SW	E/W	PIEZO	No	10/11/2017	Restore operation or replace	2019	Principal Engineer - Traffic	2018
80	44	KOHL'S & LOUISE AVE.	3800 S LOUISE AVE	SE	E/W	PIEZO	No	10/11/2017	Restore operation or replace	2019	Principal Engineer - Traffic	2018
81	44	KOHL'S & LOUISE AVE.	4001 W 41ST ST	NW	E/W	PIEZO	No	10/11/2017	Restore operation or replace	2019	Principal Engineer - Traffic	2018

Page 4

[illegible]

Priority 2: Vertical Curb Barrier**Page 1**

No.	Facility ID	Address	Ramp Type	Detectable Warning	Width	Slope	Cross Slope	Repair Method	Target Date for Completion	Individual Responsible	Completion Date
1	CR-3877	101 S WAYLAND AVE	Barrier-High	No	0.0	4.4	1.2	Replace with curb ramp	2018	Principal Engineer - Streets	5/22/2018
2	CR-3878	101 S WAYLAND AVE	Barrier-High	No	0.0	2.5	2.7	Replace with curb ramp	2018	Principal Engineer - Streets	5/22/2018
3	CR-6545	1423 N HIGHLAND AVE	Barrier-High	No	0.0	0.0	0.0	Replace with curb ramp	2018	Principal Engineer - Streets	5/9/2018
4	CR-6546	1500 N MAPLE AVE	Barrier-High	No	0.0	3.9	1.4	Replace with curb ramp	2018	Principal Engineer - Streets	5/25/2018
5	CR-6498	1520 E MULBERRY ST	Barrier-High	No	0.0	8.7	8.0	Replace with curb ramp	2018	Principal Engineer - Streets	6/5/2018
6	CR-6503	1600 E MULBERRY ST	Barrier-High	No	0.0	3.1	1.1	Replace with curb ramp	2018	Principal Engineer - Streets	6/1/2018
7	CR-6504	1600 E MULBERRY ST	Barrier-High	No	0.0	1.1	1.6	Replace with curb ramp	2018	Principal Engineer - Streets	6/1/2018
8	CR-6507	1600 N WAYLAND AVE	Barrier-High	No	0.0	2.6	0.7	Replace with curb ramp	2018	Principal Engineer - Streets	6/15/2018
9	CR-6508	1600 N WAYLAND AVE	Barrier-High	No	0.0	2.0	1.3	Replace with curb ramp	2018	Principal Engineer - Streets	6/5/2018
10	CR-6497	1620 N MAPLE AVE	Barrier-High	No	0.0	1.3	0.6	Replace with curb ramp	2018	Principal Engineer - Streets	5/25/2018
11	CR-6488	1628 N HIGHLAND AVE	Barrier-High	No	0.0	0.7	0.2	Replace with curb ramp	2018	Principal Engineer - Streets	5/9/2018
12	CR-6489	1628 N HIGHLAND AVE	Barrier-High	No	0.0	1.1	0.1	Replace with curb ramp	2018	Principal Engineer - Streets	5/9/2018
13	CR-6465	1628 N LEWIS AVE	Barrier-High	No	0.0	2.3	0.6	Replace with curb ramp	2018	Principal Engineer - Streets	5/29/2018
14	CR-6490	1708 E MULBERRY ST	Barrier-High	No	0.0	4.8	2.6	Replace with curb ramp	2018	Principal Engineer - Streets	5/9/2018
15	CR-6491	1708 E MULBERRY ST	Barrier-High	No	0.0	7.6	6.0	Replace with curb ramp	2018	Principal Engineer - Streets	5/9/2018
16	CR-6474	1711 N MAPLE AVE	Barrier-High	No	0.0	2.8	0.8	Replace with curb ramp	2018	Principal Engineer - Streets	5/25/2018
17	CR-6487	1715 E MULBERRY ST	Barrier-High	No	0.0	1.3	4.0	Replace with curb ramp	2018	Principal Engineer - Streets	5/9/2018
18	CR-6449	1716 N LEWIS AVE	Barrier-High	No	0.0	4.5	2.6	Replace with curb ramp	2018	Principal Engineer - Streets	5/29/2018
19	CR-6475	1720 N MAPLE AVE	Barrier-High	No	0.0	3.9	1.1	Replace with curb ramp	2018	Principal Engineer - Streets	5/25/2018
20	CR-6471	1721 N HIGHLAND AVE	Barrier-High	No	0.0	4.0	2.9	Replace with curb ramp	2018	Principal Engineer - Streets	5/9/2018
21	CR-6486	1800 E MULBERRY ST	Barrier-High	No	0.0	1.4	1.5	Replace with curb ramp	2018	Principal Engineer - Streets	5/9/2018
22	CR-6477	1800 E WALNUT ST	Barrier-High	No	0.0	4.5	1.7	Replace with curb ramp	2018	Principal Engineer - Streets	5/25/2018
23	CR-6470	1801 E WALNUT ST	Barrier-High	No	0.0	0.4	0.0	Replace with curb ramp	2018	Principal Engineer - Streets	5/9/2018
24	CR-6473	1801 N MAPLE AVE	Barrier-High	No	0.0	3.8	2.5	Replace with curb ramp	2018	Principal Engineer - Streets	5/25/2018
25	CR-6476	1900 N MAPLE AVE	Barrier-High	No	0.0	0.1	0.3	Replace with curb ramp	2018	Principal Engineer - Streets	5/25/2018
26	CR-6447	1908 E WALNUT ST	Barrier-High	No	0.0	9.5	2.5	Replace with curb ramp	2018	Principal Engineer - Streets	5/29/2018
27	CR-6450	2009 E MULBERRY ST	Barrier-High	No	0.0	3.8	0.6	Replace with curb ramp	2018	Principal Engineer - Streets	5/29/2018
28	CR-6451	2010 E MULBERRY ST	Barrier-High	No	0.0	2.1	4.9	Replace with curb ramp	2018	Principal Engineer - Streets	5/29/2018
29	CR-6452	2101 E MULBERRY ST	Barrier-High	No	0.0	2.6	3.0	Replace with curb ramp	2018	Principal Engineer - Streets	5/29/2018
30	CR-6453	2101 E MULBERRY ST	Barrier-High	No	0.0	4.3	3.1	Replace with curb ramp	2018	Principal Engineer - Streets	5/29/2018
31	CR-12310	3400 S FAIRHALL AVE	Barrier-High	No	0.0	0.0	0.0	Replace with curb ramp	2018	Principal Engineer - Streets	6/8/2019
32	CR-12305	3404 S FAIRHALL AVE	Barrier-High	No	0.0	0.0	0.0	Replace with curb ramp	2018	Principal Engineer - Streets	6/8/2019
33	CR-12306	3600 S FAIRHALL AVE	Barrier-High	No	0.0	0.0	0.0	Replace with curb ramp	2018	Principal Engineer - Streets	9/5/2018
34	CR-12303	3604 S FAIRHALL AVE	Barrier-High	No	0.0	0.0	0.0	Replace with curb ramp	2018	Principal Engineer - Streets	9/25/2018
35	CR-12333	3800 S LARCH AVE	Barrier-High	No	0.0	0.0	0.0	Replace with curb ramp	2018	Principal Engineer - Streets	7/17/2018
36	CR-12191	5817 W ESSEX DR	Barrier-High	No	5.0	0.0	0.0	Replace with curb ramp	2018	Principal Engineer - Streets	8/19/2019

Priority 2: Vertical Curb Barrier**Page 2**

No.	Facility ID	Address	Ramp Type	Detectable Warning	Width	Slope	Cross Slope	Repair Method	Target Date for Completion	Individual Responsible	Completion Date
37	CR-12192	5817 W ESSEX DR	Barrier-High	No	5.0	0.0	0.0	Replace with curb ramp	2018	Principal Engineer - Streets	8/19/2019
38	CR-12187	5900 W ESSEX DR	Barrier-High	No	5.0	0.0	0.0	Replace with curb ramp	2018	Principal Engineer - Streets	8/19/2019
39	CR-12188	5900 W ESSEX DR	Barrier-High	No	5.0	0.0	0.0	Replace with curb ramp	2018	Principal Engineer - Streets	8/19/2019
40	CR-12189	5901 W ESSEX DR	Barrier-High	No	5.0	0.0	0.0	Replace with curb ramp	2018	Principal Engineer - Streets	8/19/2019
41	CR-3879	100 S WAYLAND AVE	Barrier-High	No	0.0	6.2	2.5	Replace with curb ramp	2019	Principal Engineer - Streets	5/22/2018
42	CR-3880	100 S WAYLAND AVE	Barrier-High	No	0.0	5.8	1.8	Replace with curb ramp	2019	Principal Engineer - Streets	5/22/2018
43	CR-2806	1000 W 5TH ST	Barrier-High	No	0.0	2.3	0.9	Replace with curb ramp	2019	Principal Engineer - Streets	
44	CR-2807	1000 W 5TH ST	Barrier-High	No	0.0	3.3	0.9	Replace with curb ramp	2019	Principal Engineer - Streets	
45	CR-3744	101 S FAIRFAX AVE	Barrier-High	No	4.0	0.3	3.2	Replace with curb ramp	2019	Principal Engineer - Streets	
46	CR-3748	1021 E 9TH ST	Barrier-High	No	0.0	0.0	0.0	Replace with curb ramp	2019	Principal Engineer - Streets	
47	CR-3749	1021 E 9TH ST	Barrier-High	No	0.0	0.0	0.0	Replace with curb ramp	2019	Principal Engineer - Streets	
48	CR-3207	1030 E 1ST ST	Barrier-High	No	0.0	0.0	0.0	Replace with curb ramp	2019	Principal Engineer - Streets	
49	CR-3750	1032 E 9TH ST	Barrier-High	No	0.0	4.5	2.2	Replace with curb ramp	2019	Principal Engineer - Streets	
50	CR-3751	1032 E 9TH ST	Barrier-High	No	0.0	3.2	0.8	Replace with curb ramp	2019	Principal Engineer - Streets	
51	CR-3752	105 N CLIFF AVE	Barrier-High	No	0.0	5.4	1.3	Replace with curb ramp	2019	Principal Engineer - Streets	
52	CR-3753	105 N CLIFF AVE	Barrier-High	No	0.0	2.2	1.0	Replace with curb ramp	2019	Principal Engineer - Streets	
53	CR-334	110 E 23RD ST	Barrier-High	No	0.0	0.0	1.1	Replace with curb ramp	2019	Principal Engineer - Streets	
54	CR-3775	1129 E 9TH ST	Barrier-High	No	0.0	0.0	0.0	Replace with curb ramp	2019	Principal Engineer - Streets	
55	CR-2683	1200 W 27TH ST	Barrier-High	No	5.0	0.0	1.1	Replace with curb ramp	2019	Principal Engineer - Streets	8/6/2020
56	CR-2684	1200 W 27TH ST	Barrier-High	No	5.0	0.0	3.0	Replace with curb ramp	2019	Principal Engineer - Streets	8/6/2020
57	CR-3862	1300 E 10TH ST	Barrier-High	No	0.0	1.2	2.0	Replace with curb ramp	2019	Principal Engineer - Streets	
58	CR-4430	1301 E 5TH ST	Barrier-High	No	0.0	1.8	1.3	Replace with curb ramp	2019	Principal Engineer - Streets	10/7/2020
59	CR-835	1325 S CLIFF AVE	Barrier-High	No	0.0	0.0	2.8	Replace with curb ramp	2019	Principal Engineer - Streets	
60	CR-1648	1410 S SUMMIT AVE	Barrier-High	No	0.0	1.8	0.0	Replace with curb ramp	2019	Principal Engineer - Streets	
61	CR-3876	1420 E 9TH ST	Barrier-High	No	0.0	3.4	1.9	Replace with curb ramp	2019	Principal Engineer - Streets	5/22/2018
62	CR-3874	1500 E 9TH ST	Barrier-High	No	5.0	2.7	0.3	Replace with curb ramp	2019	Principal Engineer - Streets	5/22/2018
63	CR-3881	1500 E 9TH ST	Barrier-High	No	5.0	0.8	0.0	Replace with curb ramp	2019	Principal Engineer - Streets	5/22/2018
64	CR-1645	1500 S SUMMIT AVE	Barrier-High	No	0.0	6.1	0.0	Replace with curb ramp	2019	Principal Engineer - Streets	
65	CR-4699	1501 S WILLIAMS AVE	Barrier-High	No	0.0	8.6	0.3	Replace with curb ramp	2019	Principal Engineer - Streets	
66	CR-8024	1506 S DISCOVERY AVE	Barrier-High	No	4.0	1.2	0.2	Replace with curb ramp	2019	Principal Engineer - Streets	
67	CR-2572	1717 W 31ST ST	Barrier-High	No	5.0	0.0	2.4	Replace with curb ramp	2019	Principal Engineer - Streets	7/21/2021
68	CR-2573	1717 W 31ST ST	Barrier-High	No	5.0	0.0	0.3	Replace with curb ramp	2019	Principal Engineer - Streets	7/21/2021
69	CR-2671	1815 S PRAIRIE AVE	Barrier-High	No	5.0	0.0	0.2	Replace with curb ramp	2019	Principal Engineer - Streets	7/27/2020
70	CR-2672	1815 S PRAIRIE AVE	Barrier-High	No	5.0	0.0	0.2	Replace with curb ramp	2019	Principal Engineer - Streets	7/27/2020
71	CR-3215	1816 S CENTER AVE	Barrier-High	No	0.0	0.0	0.6	Replace with curb ramp	2019	Principal Engineer - Streets	
72	CR-2681	1816 S MENLO AVE	Barrier-High	No	5.0	0.4	1.6	Replace with curb ramp	2019	Principal Engineer - Streets	8/7/2020

Priority 2: Vertical Curb Barrier**Page 3**

No.	Facility ID	Address	Ramp Type	Detectable Warning	Width	Slope	Cross Slope	Repair Method	Target Date for Completion	Individual Responsible	Completion Date
73	CR-2682	1816 S MENLO AVE	Barrier-High	No	5.0	1.8	1.4	Replace with curb ramp	2019	Principal Engineer - Streets	8/7/2020
74	CR-2690	1817 S WALTZ AVE	Barrier-High	No	5.0	0.6	0.0	Replace with curb ramp	2019	Principal Engineer - Streets	8/7/2020
75	CR-2691	1817 S WALTZ AVE	Barrier-High	No	5.0	0.2	1.9	Replace with curb ramp	2019	Principal Engineer - Streets	8/7/2020
76	CR-2669	1822 S PRAIRIE AVE	Barrier-High	No	5.0	3.0	2.1	Replace with curb ramp	2019	Principal Engineer - Streets	7/28/2020
77	CR-2670	1822 S PRAIRIE AVE	Barrier-High	No	5.0	2.7	1.0	Replace with curb ramp	2019	Principal Engineer - Streets	7/28/2020
78	CR-2688	1822 S WALTZ AVE	Barrier-High	No	5.0	0.0	2.2	Replace with curb ramp	2019	Principal Engineer - Streets	8/7/2020
79	CR-2689	1822 S WALTZ AVE	Barrier-High	No	5.0	0.0	2.0	Replace with curb ramp	2019	Principal Engineer - Streets	8/7/2020
80	CR-2687	1900 S WALTZ AVE	Barrier-High	No	0.0	0.4	1.8	Replace with curb ramp	2019	Principal Engineer - Streets	8/5/2020
81	CR-2694	1900 S WALTZ AVE	Barrier-High	No	0.0	1.4	0.4	Replace with curb ramp	2019	Principal Engineer - Streets	8/5/2020
82	CR-2506	1900 W 31ST ST	Barrier-High	No	5.0	6.1	3.2	Replace with curb ramp	2019	Principal Engineer - Streets	7/21/2021
83	CR-2507	1900 W 31ST ST	Barrier-High	No	5.0	5.8	1.5	Replace with curb ramp	2019	Principal Engineer - Streets	7/21/2021
84	CR-2685	1901 S MENLO AVE	Barrier-High	No	0.0	2.9	3.4	Replace with curb ramp	2019	Principal Engineer - Streets	8/6/2020
85	CR-2686	1901 S MENLO AVE	Barrier-High	No	0.0	3.3	0.5	Replace with curb ramp	2019	Principal Engineer - Streets	8/6/2020
86	CR-2673	1907 S PRAIRIE AVE	Barrier-High	No	0.0	5.2	3.0	Replace with curb ramp	2019	Principal Engineer - Streets	7/30/2020
87	CR-2674	1907 S PRAIRIE AVE	Barrier-High	No	0.0	4.7	1.7	Replace with curb ramp	2019	Principal Engineer - Streets	7/30/2020
88	CR-6464	1909 E MULBERRY ST	Barrier-High	No	0.0	8.3	0.7	Replace with curb ramp	2019	Principal Engineer - Streets	5/29/2018
89	CR-6461	1916 E MULBERRY ST	Barrier-High	No	0.0	2.6	1.9	Replace with curb ramp	2019	Principal Engineer - Streets	5/29/2018
90	CR-6462	1916 E MULBERRY ST	Barrier-High	No	0.0	0.8	0.1	Replace with curb ramp	2019	Principal Engineer - Streets	5/29/2018
91	CR-2676	1932 S PRAIRIE AVE	Barrier-High	No	0.0	6.7	2.1	Replace with curb ramp	2019	Principal Engineer - Streets	
92	CR-333	200 E 23RD ST	Barrier-High	No	0.0	0.0	1.0	Replace with curb ramp	2019	Principal Engineer - Streets	
93	CR-6463	2000 E MULBERRY ST	Barrier-High	No	0.0	5.0	0.1	Replace with curb ramp	2019	Principal Engineer - Streets	5/29/2018
94	CR-2717	2000 S NORTON AVE	Barrier-High	No	0.0	3.7	1.6	Replace with curb ramp	2019	Principal Engineer - Streets	6/3/2019
95	CR-2498	2000 W 31ST ST	Barrier-High	No	5.0	0.9	1.6	Replace with curb ramp	2019	Principal Engineer - Streets	7/19/2021
96	CR-2499	2000 W 31ST ST	Barrier-High	No	5.0	2.7	1.3	Replace with curb ramp	2019	Principal Engineer - Streets	7/19/2021
97	CR-2724	2001 S NORTON AVE	Barrier-High	No	0.0	2.5	1.2	Replace with curb ramp	2019	Principal Engineer - Streets	6/3/2019
98	CR-2500	2001 W 31ST ST	Barrier-High	No	5.0	2.1	0.3	Replace with curb ramp	2019	Principal Engineer - Streets	7/19/2021
99	CR-2501	2001 W 31ST ST	Barrier-High	No	5.0	1.0	0.8	Replace with curb ramp	2019	Principal Engineer - Streets	7/19/2021
100	CR-4426	1226 E 5TH ST	Barrier-High	No	0.0	0.0	1.2	Replace with curb ramp	2020	Principal Engineer - Streets	10/7/2020
101	CR-4427	1226 E 5TH ST	Barrier-High	No	0.0	3.5	3.3	Replace with curb ramp	2020	Principal Engineer - Streets	10/7/2020
102	CR-4425	1300 E 5TH ST	Barrier-High	No	0.0	5.6	3.9	Replace with curb ramp	2020	Principal Engineer - Streets	10/7/2020
103	CR-4429	1300 E 5TH ST	Barrier-High	No	0.0	3.0	3.4	Replace with curb ramp	2020	Principal Engineer - Streets	10/7/2020
104	CR-3846	1304 E 4TH ST	Barrier-High	No	0.0	6.1	0.2	Replace with curb ramp	2020	Principal Engineer - Streets	6/29/2020
105	CR-8959	2001 W MADISON ST	Barrier-High	No	0.0	0.0	0.0	Replace with curb ramp	2020	Principal Engineer - Streets	
106	CR-2481	2101 S WEST AVE	Barrier-High	No	0.0	0.0	3.2	Replace with curb ramp	2020	Principal Engineer - Streets	7/7/2021
107	CR-9840	2200 S 5TH AVE	Barrier-High	No	0.0	2.3	0.7	Replace with curb ramp	2020	Principal Engineer - Streets	
108	CR-4053	2205 W 31ST ST	Barrier-High	No	0.0	0.4	1.2	Replace with curb ramp	2020	Principal Engineer - Streets	8/3/2020

Priority 2: Vertical Curb Barrier

Page 4

No.	Facility ID	Address	Ramp Type	Detectable Warning	Width	Slope	Cross Slope	Repair Method	Target Date for Completion	Individual Responsible	Completion Date
109	CR-4054	2205 W 31ST ST	Barrier-High	No	0.0	1.2	0.6	Replace with curb ramp	2020	Principal Engineer - Streets	8/3/2020
110	CR-4055	2300 S LYNDAL AVE	Barrier-High	No	0.0	3.2	0.8	Replace with curb ramp	2020	Principal Engineer - Streets	8/3/2020
111	CR-4056	2300 S LYNDAL AVE	Barrier-High	No	0.0	0.6	2.0	Replace with curb ramp	2020	Principal Engineer - Streets	8/3/2020
112	CR-9753	2300 S MINNESOTA AVE	Barrier-High	No	0.0	2.2	0.1	Replace with curb ramp	2020	Principal Engineer - Streets	8/8/2017
113	CR-2512	2300 S WEST AVE	Barrier-High	No	5.0	3.4	0.4	Replace with curb ramp	2020	Principal Engineer - Streets	7/20/2021
114	CR-2517	2300 S WEST AVE	Barrier-High	No	5.0	2.5	1.5	Replace with curb ramp	2020	Principal Engineer - Streets	7/20/2021
115	CR-2496	2312 S WILLOW AVE	Barrier-High	No	5.0	8.6	0.5	Replace with curb ramp	2020	Principal Engineer - Streets	7/19/2021
116	CR-2497	2312 S WILLOW AVE	Barrier-High	No	5.0	3.6	3.5	Replace with curb ramp	2020	Principal Engineer - Streets	7/19/2021
117	CR-4049	2312 W 31ST ST	Barrier-High	No	0.0	0.3	3.0	Replace with curb ramp	2020	Principal Engineer - Streets	7/22/2020
118	CR-4048	2315 W 31ST ST	Barrier-High	No	5.0	0.0	1.4	Replace with curb ramp	2020	Principal Engineer - Streets	7/22/2020
119	CR-2574	2316 S GLENDALE AVE	Barrier-High	No	5.0	0.0	1.0	Replace with curb ramp	2020	Principal Engineer - Streets	7/21/2021
120	CR-2575	2316 S GLENDALE AVE	Barrier-High	No	5.0	0.0	0.0	Replace with curb ramp	2020	Principal Engineer - Streets	7/21/2021
121	CR-2505	2316 S HAWTHORNE AVE	Barrier-High	No	0.0	3.6	2.5	Replace with curb ramp	2020	Principal Engineer - Streets	7/20/2021
122	CR-4057	2317 S LYNDAL AVE	Barrier-High	No	0.0	5.1	1.0	Replace with curb ramp	2020	Principal Engineer - Streets	8/3/2020
123	CR-4058	2317 S LYNDAL AVE	Barrier-High	No	0.0	1.8	4.0	Replace with curb ramp	2020	Principal Engineer - Streets	8/3/2020
124	CR-2576	2321 S GLENDALE AVE	Barrier-High	No	0.0	5.9	0.6	Replace with curb ramp	2020	Principal Engineer - Streets	7/20/2021
125	CR-2577	2321 S GLENDALE AVE	Barrier-High	No	0.0	1.0	0.6	Replace with curb ramp	2020	Principal Engineer - Streets	7/20/2021
126	CR-2513	2321 S WEST AVE	Barrier-High	No	0.0	0.0	0.0	Replace with curb ramp	2020	Principal Engineer - Streets	7/20/2021
127	CR-2514	2321 S WEST AVE	Barrier-High	No	5.0	0.0	0.1	Replace with curb ramp	2020	Principal Engineer - Streets	7/21/2021
128	CR-2510	2400 S HAWTHORNE AVE	Barrier-High	No	0.0	5.4	1.4	Replace with curb ramp	2020	Principal Engineer - Streets	7/21/2021
129	CR-9762	2400 S MAIN AVE	Barrier-High	No	5.0	1.9	1.2	Replace with curb ramp	2020	Principal Engineer - Streets	
130	CR-2502	2400 S WILLOW AVE	Barrier-High	No	5.0	8.0	0.6	Replace with curb ramp	2020	Principal Engineer - Streets	7/19/2021
131	CR-2503	2400 S WILLOW AVE	Barrier-High	No	5.0	1.3	2.0	Replace with curb ramp	2020	Principal Engineer - Streets	7/19/2021
132	CR-2508	2401 S HAWTHORNE AVE	Barrier-High	No	5.0	3.2	0.9	Replace with curb ramp	2020	Principal Engineer - Streets	7/21/2021
133	CR-2509	2401 S HAWTHORNE AVE	Barrier-High	No	5.0	3.5	0.7	Replace with curb ramp	2020	Principal Engineer - Streets	7/21/2021
134	CR-4059	2401 S LYNDAL AVE	Barrier-High	No	5.0	0.0	3.6	Replace with curb ramp	2020	Principal Engineer - Streets	8/3/2020
135	CR-4060	2401 S LYNDAL AVE	Barrier-High	No	5.0	0.0	1.0	Replace with curb ramp	2020	Principal Engineer - Streets	8/3/2020
136	CR-9765	2401 S MAIN AVE	Barrier-High	No	0.0	1.1	0.4	Replace with curb ramp	2020	Principal Engineer - Streets	
137	CR-2515	2401 S WEST AVE	Barrier-High	No	5.0	0.0	0.7	Replace with curb ramp	2020	Principal Engineer - Streets	7/21/2021
138	CR-2516	2401 S WEST AVE	Barrier-High	No	5.0	0.0	0.2	Replace with curb ramp	2020	Principal Engineer - Streets	7/21/2021
139	CR-6005	2708 E 8TH ST	Barrier-High	No	5.0	2.1	1.8	Replace with curb ramp	2020	Principal Engineer - Streets	
140	CR-4698	2800 W 23RD ST	Barrier-High	No	0.0	8.5	0.4	Replace with curb ramp	2020	Principal Engineer - Streets	
141	CR-9991	3101 S 4TH AVE	Barrier-High	No	5.0	4.1	0.6	Replace with curb ramp	2020	Principal Engineer - Streets	
142	CR-3974	3117 W SPRUCELEIGH LN	Barrier-High	No	0.0	2.6	5.1	Replace with curb ramp	2020	Principal Engineer - Streets	
143	CR-10761	3924 E RONNING DR	Barrier-High	No	0.0	0.0	0.0	Replace with curb ramp	2020	Principal Engineer - Streets	8/1/2019
144	CR-10756	3928 E 7TH ST	Barrier-High	No	0.0	0.0	0.0	Replace with curb ramp	2020	Principal Engineer - Streets	8/1/2019

Priority 2: Vertical Curb Barrier
Page 5

No.	Facility ID	Address	Ramp Type	Detectable Warning	Width	Slope	Cross Slope	Repair Method	Target Date for Completion	Individual Responsible	Completion Date
145	CR-10758	3929 E 7TH ST	Barrier-High	No	0.0	0.0	0.0	Replace with curb ramp	2020	Principal Engineer - Streets	8/1/2019
146	CR-10757	4000 E 7TH ST	Barrier-High	No	0.0	0.0	0.0	Replace with curb ramp	2020	Principal Engineer - Streets	8/1/2019
147	CR-10760	4000 E RONNING DR	Barrier-High	No	0.0	0.0	0.0	Replace with curb ramp	2020	Principal Engineer - Streets	8/1/2019
148	CR-10759	4001 E 7TH ST	Barrier-High	No	0.0	0.0	0.0	Replace with curb ramp	2020	Principal Engineer - Streets	8/1/2019
149	CR-2804	433 N MENLO AVE	Barrier-High	No	0.0	4.8	1.4	Replace with curb ramp	2020	Principal Engineer - Streets	
150	CR-2805	433 N MENLO AVE	Barrier-High	No	0.0	2.9	1.4	Replace with curb ramp	2020	Principal Engineer - Streets	
151	CR-10473	4400 S BIRCHWOOD AVE	Barrier-High	No	5.0	5.1	1.6	Replace with curb ramp	2020	Principal Engineer - Streets	
152	CR-10474	4400 S BIRCHWOOD AVE	Barrier-High	No	5.0	0.7	3.1	Replace with curb ramp	2020	Principal Engineer - Streets	
153	CR-11772	4821 W ST JAMES DR	Barrier-High	No	4.0	0.0	0.0	Replace with curb ramp	2020	Principal Engineer - Streets	
154	CR-204	500 S 4TH AVE	Barrier-High	No	5.0	1.8	2.7	Replace with curb ramp	2020	Principal Engineer - Streets	removed
155	CR-4415	501 N WAYLAND AVE	Barrier-High	No	0.0	4.5	0.9	Replace with curb ramp	2020	Principal Engineer - Streets	10/7/2020
156	CR-4418	501 N WAYLAND AVE	Barrier-High	No	0.0	6.9	0.9	Replace with curb ramp	2020	Principal Engineer - Streets	10/7/2020
157	CR-1244	520 S HAWTHORNE AVE	Barrier-High	No	5.0	2.4	0.3	Replace with curb ramp	2020	Principal Engineer - Streets	
158	CR-1245	520 S HAWTHORNE AVE	Barrier-High	Yes	5.0	4.1	1.2	Replace with curb ramp	2020	Principal Engineer - Streets	
159	CR-4398	523 N WAYLAND AVE	Barrier-High	No	0.0	6.6	1.8	Replace with curb ramp	2020	Principal Engineer - Streets	11/19/2021
160	CR-4421	526 N WAYLAND AVE	Barrier-High	No	0.0	4.6	2.0	Replace with curb ramp	2020	Principal Engineer - Streets	10/7/2020
161	CR-1246	527 S HAWTHORNE AVE	Barrier-High	No	0.0	4.6	4.2	Replace with curb ramp	2020	Principal Engineer - Streets	
162	CR-4428	529 N SHERMAN AVE	Barrier-High	No	0.0	1.8	1.4	Replace with curb ramp	2020	Principal Engineer - Streets	10/7/2020
163	CR-4397	531 N WAYLAND AVE	Barrier-High	No	0.0	7.0	0.3	Replace with curb ramp	2020	Principal Engineer - Streets	11/19/2021
164	CR-1243	600 S HAWTHORNE AVE	Barrier-High	No	0.0	1.1	1.1	Replace with curb ramp	2020	Principal Engineer - Streets	
165	CR-1250	600 S HAWTHORNE AVE	Barrier-High	No	0.0	2.8	0.6	Replace with curb ramp	2020	Principal Engineer - Streets	
166	CR-1249	601 S HAWTHORNE AVE	Barrier-High	No	5.0	2.8	1.0	Replace with curb ramp	2020	Principal Engineer - Streets	
167	CR-4435	616 N SHERMAN AVE	Barrier-High	No	0.0	2.4	2.8	Replace with curb ramp	2020	Principal Engineer - Streets	11/19/2021
168	CR-4434	622 N SHERMAN AVE	Barrier-High	No	0.0	2.3	1.6	Replace with curb ramp	2020	Principal Engineer - Streets	11/19/2021
169	CR-3843	630 N SHERMAN AVE	Barrier-High	No	0.0	2.1	1.7	Replace with curb ramp	2020	Principal Engineer - Streets	6/29/2020
170	CR-3844	630 N SHERMAN AVE	Barrier-High	No	0.0	3.9	3.1	Replace with curb ramp	2020	Principal Engineer - Streets	6/29/2020
171	CR-3849	631 N SHERMAN AVE	Barrier-High	No	0.0	2.5	1.3	Replace with curb ramp	2020	Principal Engineer - Streets	6/26/2020
172	CR-3850	631 N SHERMAN AVE	Barrier-High	No	0.0	4.0	1.3	Replace with curb ramp	2020	Principal Engineer - Streets	6/26/2020
173	CR-5134	700 S CONKLIN AVE	Barrier-High	No	5.0	9.6	4.3	Replace with curb ramp	2020	Principal Engineer - Streets	
174	CR-3847	701 N SHERMAN AVE	Barrier-High	No	0.0	1.1	0.9	Replace with curb ramp	2020	Principal Engineer - Streets	6/29/2020
175	CR-3848	701 N SHERMAN AVE	Barrier-High	No	0.0	1.1	0.4	Replace with curb ramp	2020	Principal Engineer - Streets	6/29/2020
176	CR-5133	701 S CONKLIN AVE	Barrier-High	No	5.0	0.2	6.0	Replace with curb ramp	2020	Principal Engineer - Streets	
177	CR-4884	705 S ROBERTS DR	Barrier-High	No	0.0	5.6	1.2	Replace with curb ramp	2020	Principal Engineer - Streets	removed
178	CR-3810	802 N INDIANA AVE	Barrier-High	No	0.0	0.0	0.0	Replace with curb ramp	2020	Principal Engineer - Streets	
179	CR-3802	835 N FRENCH AVE	Barrier-High	No	0.0	0.0	0.0	Replace with curb ramp	2020	Principal Engineer - Streets	
180	CR-3803	835 N FRENCH AVE	Barrier-High	No	0.0	0.0	0.0	Replace with curb ramp	2020	Principal Engineer - Streets	

Priority 2: Vertical Curb Barrier**Page 6**

No.	Facility ID	Address	Ramp Type	Detectable Warning	Width	Slope	Cross Slope	Repair Method	Target Date for Completion	Individual Responsible	Completion Date
181	CR-2800	918 W 5TH ST	Barrier-High	No	0.0	6.0	2.5	Replace with curb ramp	2020	Principal Engineer - Streets	
182	CR-2801	918 W 5TH ST	Barrier-High	No	0.0	3.0	2.5	Replace with curb ramp	2020	Principal Engineer - Streets	
183	CR-3262	920 W 36TH ST	Barrier-High	No	0.0	0.0	0.0	Replace with curb ramp	2020	Principal Engineer - Streets	4/29/2021
184	CR-3261	921 W 36TH ST	Barrier-High	No	0.0	0.0	0.0	Replace with curb ramp	2020	Principal Engineer - Streets	4/29/2021
185	CR-2802	921 W 5TH ST	Barrier-High	No	0.0	5.8	1.8	Replace with curb ramp	2020	Principal Engineer - Streets	
186	CR-2803	921 W 5TH ST	Barrier-High	No	0.0	0.4	0.2	Replace with curb ramp	2020	Principal Engineer - Streets	

Priority 3 Low Condition Curb Ramps

Page 1

No.	Facility ID	Address	Ramp Type	Detectable Warning	Width	Running Slope	Cross Slope	Turn Space Size >4'x4'	Turn Space Slope <2%	Condition Rating	Repair Method	Target Date for Completion	Individual Responsible	Completion Date
1	CR-3879	100 S WAYLAND AVE	Barrier-High	No	0.0	6.2	2.5	No	Yes	0.0	Replace with curb ramp	*	Principal Engineer - Streets	5/22/2018
2	CR-3880	100 S WAYLAND AVE	Barrier-High	No	0.0	5.8	1.8	No	Yes	0.0	Replace with curb ramp	*	Principal Engineer - Streets	5/22/2018
3	CR-2806	1000 W 5TH ST	Barrier-High	No	0.0	2.3	0.9	Yes	Yes	0.0	Replace with curb ramp	*	Principal Engineer - Streets	
4	CR-2807	1000 W 5TH ST	Barrier-High	No	0.0	3.3	0.9	Yes	Yes	0.0	Replace with curb ramp	*	Principal Engineer - Streets	
5	CR-3744	101 S FAIRFAX AVE	Barrier-High	No	4.0	0.3	3.2	No	Yes	0.0	Replace with curb ramp	*	Principal Engineer - Streets	
6	CR-3877	101 S WAYLAND AVE	Barrier-High	No	0.0	4.4	1.2	No	Yes	0.0	Replace with curb ramp	*	Principal Engineer - Streets	5/22/2018
7	CR-3878	101 S WAYLAND AVE	Barrier-High	No	0.0	2.5	2.7	No	Yes	0.0	Replace with curb ramp	*	Principal Engineer - Streets	5/22/2018
8	CR-3748	1021 E 9TH ST	Barrier-High	No	0.0	0.0	0.0	Yes	Yes	0.0	Replace with curb ramp	*	Principal Engineer - Streets	
9	CR-3749	1021 E 9TH ST	Barrier-High	No	0.0	0.0	0.0	Yes	Yes	0.0	Replace with curb ramp	*	Principal Engineer - Streets	
10	CR-3207	1030 E 1ST ST	Barrier-High	No	0.0	0.0	0.0	No	No	0.0	Replace with curb ramp	*	Principal Engineer - Streets	
11	CR-3750	1032 E 9TH ST	Barrier-High	No	0.0	4.5	2.2	Yes	Yes	0.0	Replace with curb ramp	*	Principal Engineer - Streets	
12	CR-3751	1032 E 9TH ST	Barrier-High	No	0.0	3.2	0.8	Yes	Yes	0.0	Replace with curb ramp	*	Principal Engineer - Streets	
13	CR-3753	105 N CLIFF AVE	Barrier-High	No	0.0	2.2	1.0	Yes	Yes	5.0	Replace with curb ramp	*	Principal Engineer - Streets	
14	CR-3752	105 N CLIFF AVE	Barrier-High	No	0.0	5.4	1.3	Yes	Yes	15.0	Replace with curb ramp	*	Principal Engineer - Streets	
15	CR-334	110 E 23RD ST	Barrier-High	No	0.0	0.0	1.1	Yes	Yes	0.0	Replace with curb ramp	*	Principal Engineer - Streets	
16	CR-3775	1129 E 9TH ST	Barrier-High	No	0.0	0.0	0.0	No	No	0.0	Replace with curb ramp	*	Principal Engineer - Streets	
17	CR-2683	1200 W 27TH ST	Barrier-High	No	5.0	0.0	1.1	No	Yes	0.0	Replace with curb ramp	*	Principal Engineer - Streets	8/6/2020
18	CR-2684	1200 W 27TH ST	Barrier-High	No	5.0	0.0	3.0	Yes	No	0.0	Replace with curb ramp	*	Principal Engineer - Streets	8/6/2020
19	CR-4427	1226 E 5TH ST	Barrier-High	No	0.0	3.5	3.3	No	Yes	5.0	Replace with curb ramp	*	Principal Engineer - Streets	10/7/2020
20	CR-4426	1226 E 5TH ST	Barrier-High	No	0.0	0.0	1.2	No	Yes	20.0	Replace with curb ramp	*	Principal Engineer - Streets	10/7/2020
21	CR-3862	1300 E 10TH ST	Barrier-High	No	0.0	1.2	2.0	No	Yes	0.0	Replace with curb ramp	*	Principal Engineer - Streets	
22	CR-4425	1300 E 5TH ST	Barrier-High	No	0.0	5.6	3.9	Yes	Yes	0.0	Replace with curb ramp	*	Principal Engineer - Streets	10/7/2020

* Identified in priority 2 table

Priority 3 Low Condition Curb Ramps

Page 2

No.	Facility ID	Address	Ramp Type	Detectable Warning	Width	Running Slope	Cross Slope	Turn Space Size >4'x4'	Turn Space Slope <2%	Condition Rating	Repair Method	Target Date for Completion	Individual Responsible	Completion Date
23	CR-4429	1300 E 5TH ST	Barrier-High	No	0.0	3.0	3.4	Yes	Yes	0.0	Replace with curb ramp	*	Principal Engineer - Streets	10/7/2020
24	CR-4430	1301 E 5TH ST	Barrier-High	No	0.0	1.8	1.3	No	Yes	0.0	Replace with curb ramp	*	Principal Engineer - Streets	10/7/2020
25	CR-3846	1304 E 4TH ST	Barrier-High	No	0.0	6.1	0.2	Yes	Yes	0.0	Replace with curb ramp	*	Principal Engineer - Streets	6/29/2020
26	CR-835	1325 S CLIFF AVE	Barrier-High	No	0.0	0.0	2.8	No	Yes	0.0	Replace with curb ramp	*	Principal Engineer - Streets	
27	CR-1648	1410 S SUMMIT AVE	Barrier-High	No	0.0	1.8	0.0	Yes	Yes	0.0	Replace with curb ramp	*	Principal Engineer - Streets	
28	CR-3876	1420 E 9TH ST	Barrier-High	No	0.0	3.4	1.9	No	Yes	0.0	Replace with curb ramp	*	Principal Engineer - Streets	5/22/2018
29	CR-6545	1423 N HIGHLAND AVE	Barrier-High	No	0.0	0.0	0.0	No	No	0.0	Replace with curb ramp	*	Principal Engineer - Streets	5/9/2018
30	CR-3874	1500 E 9TH ST	Barrier-High	No	5.0	2.7	0.3	Yes	Yes	0.0	Replace with curb ramp	*	Principal Engineer - Streets	5/22/2019
31	CR-3881	1500 E 9TH ST	Barrier-High	No	5.0	0.8	0.0	Yes	Yes	0.0	Replace with curb ramp	*	Principal Engineer - Streets	5/22/2019
32	CR-6546	1500 N MAPLE AVE	Barrier-High	No	0.0	3.9	1.4	No	Yes	0.0	Replace with curb ramp	*	Principal Engineer - Streets	5/25/2018
33	CR-1645	1500 S SUMMIT AVE	Barrier-High	No	0.0	6.1	0.0	No	Yes	0.0	Replace with curb ramp	*	Principal Engineer - Streets	
34	CR-4699	1501 S WILLIAMS AVE	Barrier-High	No	0.0	8.6	0.3	No	Yes	0.0	Replace with curb ramp	*	Principal Engineer - Streets	
35	CR-8024	1506 S DISCOVERY AVE	Barrier-High	No	4.0	1.2	0.2	No	Yes	0.0	Replace with curb ramp	*	Principal Engineer - Streets	
36	CR-6498	1520 E MULBERRY ST	Barrier-High	No	0.0	8.7	8.0	No	Yes	15.0	Replace with curb ramp	*	Principal Engineer - Streets	6/5/2018
37	CR-6503	1600 E MULBERRY ST	Barrier-High	No	0.0	3.1	1.1	No	Yes	0.0	Replace with curb ramp	*	Principal Engineer - Streets	6/1/2018
38	CR-6504	1600 E MULBERRY ST	Barrier-High	No	0.0	1.1	1.6	No	Yes	0.0	Replace with curb ramp	*	Principal Engineer - Streets	6/1/2018
39	CR-6507	1600 N WAYLAND AVE	Barrier-High	No	0.0	2.6	0.7	No	Yes	0.0	Replace with curb ramp	*	Principal Engineer - Streets	6/5/2018
40	CR-6508	1600 N WAYLAND AVE	Barrier-High	No	0.0	2.0	1.3	No	Yes	0.0	Replace with curb ramp	*	Principal Engineer - Streets	6/5/2018
41	CR-6497	1620 N MAPLE AVE	Barrier-High	No	0.0	1.3	0.6	No	Yes	0.0	Replace with curb ramp	*	Principal Engineer - Streets	5/25/2018
42	CR-6488	1628 N HIGHLAND AVE	Barrier-High	No	0.0	0.7	0.2	Yes	Yes	0.0	Replace with curb ramp	*	Principal Engineer - Streets	5/9/2018
43	CR-6489	1628 N HIGHLAND AVE	Barrier-High	No	0.0	1.1	0.1	Yes	Yes	0.0	Replace with curb ramp	*	Principal Engineer - Streets	5/9/2018
44	CR-6465	1628 N LEWIS AVE	Barrier-High	No	0.0	2.3	0.6	No	Yes	0.0	Replace with curb ramp	*	Principal Engineer - Streets	5/29/2018

* Identified in priority 2 table

Priority 3 Low Condition Curb Ramps

Page 3

No.	Facility ID	Address	Ramp Type	Detectable Warning	Width	Running Slope	Cross Slope	Turn Space Size >4'x4'	Turn Space Slope <2%	Condition Rating	Repair Method	Target Date for Completion	Individual Responsible	Completion Date
45	CR-6490	1708 E MULBERRY ST	Barrier-High	No	0.0	4.8	2.6	No	Yes	0.0	Replace with curb ramp	*	Principal Engineer - Streets	5/9/2018
46	CR-6491	1708 E MULBERRY ST	Barrier-High	No	0.0	7.6	6.0	No	Yes	0.0	Replace with curb ramp	*	Principal Engineer - Streets	5/9/2018
47	CR-6474	1711 N MABLE AVE	Barrier-High	No	0.0	2.8	0.8	Yes	Yes	0.0	Replace with curb ramp	*	Principal Engineer - Streets	5/25/2018
48	CR-6487	1715 E MULBERRY ST	Barrier-High	No	0.0	1.3	4.0	No	Yes	0.0	Replace with curb ramp	*	Principal Engineer - Streets	5/9/2018
49	CR-6449	1716 N LEWIS AVE	Barrier-High	No	0.0	4.5	2.6	No	Yes	0.0	Replace with curb ramp	*	Principal Engineer - Streets	5/29/2018
50	CR-2572	1717 W 31ST ST	Barrier-High	No	5.0	0.0	2.4	No	Yes	0.0	Replace with curb ramp	*	Principal Engineer - Streets	7/21/2021
51	CR-2573	1717 W 31ST ST	Barrier-High	No	5.0	0.0	0.3	No	Yes	0.0	Replace with curb ramp	*	Principal Engineer - Streets	7/21/2021
52	CR-6475	1720 N MABLE AVE	Barrier-High	No	0.0	3.9	1.1	No	No	0.0	Replace with curb ramp	*	Principal Engineer - Streets	5/25/2018
53	CR-6471	1721 N HIGHLAND AVE	Barrier-High	No	0.0	4.0	2.9	No	Yes	0.0	Replace with curb ramp	*	Principal Engineer - Streets	5/9/2018
54	CR-6486	1800 E MULBERRY ST	Barrier-High	No	0.0	1.4	1.5	No	Yes	0.0	Replace with curb ramp	*	Principal Engineer - Streets	5/9/2018
55	CR-6477	1800 E WALNUT ST	Barrier-High	No	0.0	4.5	1.7	No	Yes	0.0	Replace with curb ramp	*	Principal Engineer - Streets	5/25/2018
56	CR-6470	1801 E WALNUT ST	Barrier-High	No	0.0	0.4	0.0	Yes	Yes	0.0	Replace with curb ramp	*	Principal Engineer - Streets	5/9/2018
57	CR-6473	1801 N MABLE AVE	Barrier-High	No	0.0	3.8	2.5	No	Yes	0.0	Replace with curb ramp	*	Principal Engineer - Streets	5/25/2018
58	CR-2671	1815 S PRAIRIE AVE	Barrier-High	No	5.0	0.0	0.2	Yes	Yes	0.0	Replace with curb ramp	*	Principal Engineer - Streets	7/27/2020
59	CR-2672	1815 S PRAIRIE AVE	Barrier-High	No	5.0	0.0	0.2	Yes	Yes	0.0	Replace with curb ramp	*	Principal Engineer - Streets	7/27/2020
60	CR-3215	1816 S CENTER AVE	Barrier-High	No	0.0	0.0	0.6	Yes	Yes	0.0	Replace with curb ramp	*	Principal Engineer - Streets	
61	CR-2681	1816 S MENLO AVE	Barrier-High	No	5.0	0.4	1.6	Yes	Yes	0.0	Replace with curb ramp	*	Principal Engineer - Streets	8/7/2020
62	CR-2682	1816 S MENLO AVE	Barrier-High	No	5.0	1.8	1.4	Yes	Yes	0.0	Replace with curb ramp	*	Principal Engineer - Streets	8/7/2020
63	CR-2690	1817 S WALTZ AVE	Barrier-High	No	5.0	0.6	0.0	Yes	Yes	0.0	Replace with curb ramp	*	Principal Engineer - Streets	8/7/2020
64	CR-2691	1817 S WALTZ AVE	Barrier-High	No	5.0	0.2	1.9	Yes	Yes	0.0	Replace with curb ramp	*	Principal Engineer - Streets	8/7/2020
65	CR-2669	1822 S PRAIRIE AVE	Barrier-High	No	5.0	3.0	2.1	No	Yes	0.0	Replace with curb ramp	*	Principal Engineer - Streets	7/28/2020
66	CR-2670	1822 S PRAIRIE AVE	Barrier-High	No	5.0	2.7	1.0	No	Yes	0.0	Replace with curb ramp	*	Principal Engineer - Streets	7/28/2020

* Identified in priority 2 table

Priority 3 Low Condition Curb Ramps

Page 4

No.	Facility ID	Address	Ramp Type	Detectable Warning	Width	Running Slope	Cross Slope	Turn Space Size >4'x4'	Turn Space Slope <2%	Condition Rating	Repair Method	Target Date for Completion	Individual Responsible	Completion Date
67	CR-2688	1822 S WALTZ AVE	Barrier-High	No	5.0	0.0	2.2	Yes	Yes	0.0	Replace with curb ramp	*	Principal Engineer - Streets	8/7/2020
68	CR-2689	1822 S WALTZ AVE	Barrier-High	No	5.0	0.0	2.0	Yes	Yes	5.0	Replace with curb ramp	*	Principal Engineer - Streets	8/7/2020
69	CR-6476	1900 N MABLE AVE	Barrier-High	No	0.0	0.1	0.3	Yes	Yes	30.0	Replace with curb ramp	*	Principal Engineer - Streets	5/25/2018
70	CR-2687	1900 S WALTZ AVE	Barrier-High	No	0.0	0.4	1.8	No	No	0.0	Replace with curb ramp	*	Principal Engineer - Streets	8/5/2020
71	CR-2694	1900 S WALTZ AVE	Barrier-High	No	0.0	1.4	0.4	No	Yes	0.0	Replace with curb ramp	*	Principal Engineer - Streets	8/5/2020
72	CR-2506	1900 W 31ST ST	Barrier-High	No	5.0	6.1	3.2	No	Yes	0.0	Replace with curb ramp	*	Principal Engineer - Streets	7/20/2021
73	CR-2507	1900 W 31ST ST	Barrier-High	No	5.0	5.8	1.5	No	Yes	0.0	Replace with curb ramp	*	Principal Engineer - Streets	7/20/2021
74	CR-2686	1901 S MENLO AVE	Barrier-High	No	0.0	3.3	0.5	Yes	Yes	0.0	Replace with curb ramp	*	Principal Engineer - Streets	8/6/2020
75	CR-2685	1901 S MENLO AVE	Barrier-High	No	0.0	2.9	3.4	Yes	Yes	30.0	Replace with curb ramp	*	Principal Engineer - Streets	8/6/2020
76	CR-2673	1907 S PRAIRIE AVE	Barrier-High	No	0.0	5.2	3.0	Yes	Yes	0.0	Replace with curb ramp	*	Principal Engineer - Streets	7/30/2020
77	CR-2674	1907 S PRAIRIE AVE	Barrier-High	No	0.0	4.7	1.7	Yes	Yes	25.0	Replace with curb ramp	*	Principal Engineer - Streets	7/30/2020
78	CR-6447	1908 E WALNUT ST	Barrier-High	No	0.0	9.5	2.5	No	Yes	15.0	Replace with curb ramp	*	Principal Engineer - Streets	5/29/2018
79	CR-6464	1909 E MULBERRY ST	Barrier-High	No	0.0	8.3	0.7	No	Yes	0.0	Replace with curb ramp	*	Principal Engineer - Streets	5/29/2018
80	CR-6461	1916 E MULBERRY ST	Barrier-High	No	0.0	2.6	1.9	Yes	Yes	0.0	Replace with curb ramp	*	Principal Engineer - Streets	5/29/2018
81	CR-6462	1916 E MULBERRY ST	Barrier-High	No	0.0	0.8	0.1	Yes	Yes	0.0	Replace with curb ramp	*	Principal Engineer - Streets	5/29/2018
82	CR-2676	1932 S PRAIRIE AVE	Barrier-High	No	0.0	6.7	2.1	Yes	No	0.0	Replace with curb ramp	*	Principal Engineer - Streets	
83	CR-333	200 E 23RD ST	Barrier-High	No	0.0	0.0	1.0	No	Yes	0.0	Replace with curb ramp	*	Principal Engineer - Streets	
84	CR-6463	2000 E MULBERRY ST	Barrier-High	No	0.0	5.0	0.1	No	Yes	0.0	Replace with curb ramp	*	Principal Engineer - Streets	5/20/2019
85	CR-2717	2000 S NORTON AVE	Barrier-High	No	0.0	3.7	1.6	Yes	Yes	0.0	Replace with curb ramp	*	Principal Engineer - Streets	6/3/2019
86	CR-2498	2000 W 31ST ST	Barrier-High	No	5.0	0.9	1.6	No	Yes	0.0	Replace with curb ramp	*	Principal Engineer - Streets	7/19/2021
87	CR-2499	2000 W 31ST ST	Barrier-High	No	5.0	2.7	1.3	No	Yes	0.0	Replace with curb ramp	*	Principal Engineer - Streets	7/19/2021
88	CR-2724	2001 S NORTON AVE	Barrier-High	No	0.0	2.5	1.2	No	No	0.0	Replace with curb ramp	*	Principal Engineer - Streets	6/3/2019

* Identified in priority 2 table

Priority 3 Low Condition Curb Ramps

Page 5

No.	Facility ID	Address	Ramp Type	Detectable Warning	Width	Running Slope	Cross Slope	Turn Space Size >4'x4'	Turn Space Slope <2%	Condition Rating	Repair Method	Target Date for Completion	Individual Responsible	Completion Date
89	CR-2500	2001 W 31ST ST	Barrier-High	No	5.0	2.1	0.3	Yes	Yes	0.0	Replace with curb ramp	*	Principal Engineer - Streets	7/19/2021
90	CR-2501	2001 W 31ST ST	Barrier-High	No	5.0	1.0	0.8	Yes	Yes	0.0	Replace with curb ramp	*	Principal Engineer - Streets	7/19/2021
91	CR-8959	2001 W MADISON ST	Barrier-High	No	0.0	0.0	0.0			0.0	Replace with curb ramp	*	Principal Engineer - Streets	
92	CR-6450	2009 E MULBERRY ST	Barrier-High	No	0.0	3.8	0.6	No	Yes	0.0	Replace with curb ramp	*	Principal Engineer - Streets	5/29/2018
93	CR-6451	2010 E MULBERRY ST	Barrier-High	No	0.0	2.1	4.9	No	Yes	0.0	Replace with curb ramp	*	Principal Engineer - Streets	5/29/2018
94	CR-6452	2101 E MULBERRY ST	Barrier-High	No	0.0	2.6	3.0	No	Yes	0.0	Replace with curb ramp	*	Principal Engineer - Streets	5/29/2018
95	CR-6453	2101 E MULBERRY ST	Barrier-High	No	0.0	4.3	3.1	No	Yes	0.0	Replace with curb ramp	*	Principal Engineer - Streets	5/29/2019
96	CR-2481	2101 S WEST AVE	Barrier-High	No	0.0	0.0	3.2	No	Yes	0.0	Replace with curb ramp	*	Principal Engineer - Streets	7/7/2021
97	CR-9840	2200 S 5TH AVE	Barrier-High	No	0.0	2.3	0.7	Yes	Yes	0.0	Replace with curb ramp	*	Principal Engineer - Streets	
98	CR-4053	2205 W 31ST ST	Barrier-High	No	0.0	0.4	1.2	Yes	Yes	0.0	Replace with curb ramp	*	Principal Engineer - Streets	8/3/2020
99	CR-4054	2205 W 31ST ST	Barrier-High	No	0.0	1.2	0.6	Yes	Yes	0.0	Replace with curb ramp	*	Principal Engineer - Streets	8/3/2020
100	CR-4055	2300 S LYNDAL AVE	Barrier-High	No	0.0	3.2	0.8	No	Yes	0.0	Replace with curb ramp	*	Principal Engineer - Streets	8/3/2020
101	CR-4056	2300 S LYNDAL AVE	Barrier-High	No	0.0	0.6	2.0	No	Yes	0.0	Replace with curb ramp	*	Principal Engineer - Streets	8/3/2020
102	CR-9753	2300 S MINNESOTA AVE	Barrier-High	No	0.0	2.2	0.1	No	Yes	0.0	Replace with curb ramp	*	Principal Engineer - Streets	8/8/2017
103	CR-2512	2300 S WEST AVE	Barrier-High	No	5.0	3.4	0.4	Yes	Yes	0.0	Replace with curb ramp	*	Principal Engineer - Streets	7/20/2021
104	CR-2517	2300 S WEST AVE	Barrier-High	No	5.0	2.5	1.5	No	No	0.0	Replace with curb ramp	*	Principal Engineer - Streets	7/20/2021
105	CR-2496	2312 S WILLOW AVE	Barrier-High	No	5.0	8.6	0.5	No	Yes	0.0	Replace with curb ramp	*	Principal Engineer - Streets	7/19/2021
106	CR-2497	2312 S WILLOW AVE	Barrier-High	No	5.0	3.6	3.5	No	Yes	0.0	Replace with curb ramp	*	Principal Engineer - Streets	7/19/2021
107	CR-4049	2312 W 31ST ST	Barrier-High	No	0.0	0.3	3.0	Yes	Yes	0.0	Replace with curb ramp	*	Principal Engineer - Streets	7/22/2020
108	CR-4048	2315 W 31ST ST	Barrier-High	No	5.0	0.0	1.4	Yes	Yes	0.0	Replace with curb ramp	*	Principal Engineer - Streets	7/22/2020
109	CR-2574	2316 S GLENDALE AVE	Barrier-High	No	5.0	0.0	1.0	Yes	Yes	0.0	Replace with curb ramp	*	Principal Engineer - Streets	7/21/2021
110	CR-2575	2316 S GLENDALE AVE	Barrier-High	No	5.0	0.0	0.0	Yes	Yes	0.0	Replace with curb ramp	*	Principal Engineer - Streets	7/21/2021

* Identified in priority 2 table

Priority 3 Low Condition Curb Ramps

Page 6

No.	Facility ID	Address	Ramp Type	Detectable Warning	Width	Running Slope	Cross Slope	Turn Space Size >4'x4'	Turn Space Slope <2%	Condition Rating	Repair Method	Target Date for Completion	Individual Responsible	Completion Date
111	CR-2505	2316 S HAWTHORNE AVE	Barrier-High	No	0.0	3.6	2.5	Yes	Yes	0.0	Replace with curb ramp	*	Principal Engineer - Streets	7/20/2021
112	CR-4057	2317 S LYNDAL AVE	Barrier-High	No	0.0	5.1	1.0	No	Yes	0.0	Replace with curb ramp	*	Principal Engineer - Streets	8/3/2020
113	CR-4058	2317 S LYNDAL AVE	Barrier-High	No	0.0	1.8	4.0	No	Yes	0.0	Replace with curb ramp	*	Principal Engineer - Streets	8/3/2020
114	CR-2577	2321 S GLENDALE AVE	Barrier-High	No	0.0	1.0	0.6	Yes	Yes	0.0	Replace with curb ramp	*	Principal Engineer - Streets	7/20/2021
115	CR-2576	2321 S GLENDALE AVE	Barrier-High	No	0.0	5.9	0.6	Yes	Yes	5.0	Replace with curb ramp	*	Principal Engineer - Streets	7/20/2021
116	CR-2513	2321 S WEST AVE	Barrier-High	No	0.0	0.0	0.0			0.0	Replace with curb ramp	*	Principal Engineer - Streets	7/21/2021
117	CR-2514	2321 S WEST AVE	Barrier-High	No	5.0	0.0	0.1	Yes	Yes	0.0	Replace with curb ramp	*	Principal Engineer - Streets	7/21/2021
118	CR-2510	2400 S HAWTHORNE AVE	Barrier-High	No	0.0	5.4	1.4	Yes	Yes	0.0	Replace with curb ramp	*	Principal Engineer - Streets	7/21/2021
119	CR-9762	2400 S MAIN AVE	Barrier-High	No	5.0	1.9	1.2	No	Yes	0.0	Replace with curb ramp	*	Principal Engineer - Streets	
120	CR-2502	2400 S WILLOW AVE	Barrier-High	No	5.0	8.0	0.6	Yes	Yes	0.0	Replace with curb ramp	*	Principal Engineer - Streets	7/19/2021
121	CR-2503	2400 S WILLOW AVE	Barrier-High	No	5.0	1.3	2.0	Yes	Yes	0.0	Replace with curb ramp	*	Principal Engineer - Streets	7/19/2021
122	CR-2508	2401 S HAWTHORNE AVE	Barrier-High	No	5.0	3.2	0.9	No	Yes	0.0	Replace with curb ramp	*	Principal Engineer - Streets	7/19/2021
123	CR-2509	2401 S HAWTHORNE AVE	Barrier-High	No	5.0	3.5	0.7	No	Yes	0.0	Replace with curb ramp	*	Principal Engineer - Streets	7/21/2021
124	CR-4059	2401 S LYNDAL AVE	Barrier-High	No	5.0	0.0	3.6	Yes	Yes	0.0	Replace with curb ramp	*	Principal Engineer - Streets	8/3/2020
125	CR-4060	2401 S LYNDAL AVE	Barrier-High	No	5.0	0.0	1.0	Yes	Yes	0.0	Replace with curb ramp	*	Principal Engineer - Streets	8/3/2020
126	CR-9765	2401 S MAIN AVE	Barrier-High	No	0.0	1.1	0.4	Yes	Yes	0.0	Replace with curb ramp	*	Principal Engineer - Streets	
127	CR-2515	2401 S WEST AVE	Barrier-High	No	5.0	0.0	0.7	Yes	Yes	0.0	Replace with curb ramp	*	Principal Engineer - Streets	7/21/2021
128	CR-2516	2401 S WEST AVE	Barrier-High	No	5.0	0.0	0.2	Yes	Yes	0.0	Replace with curb ramp	*	Principal Engineer - Streets	7/21/2021
129	CR-6005	2708 E 8TH ST	Barrier-High	No	5.0	2.1	1.8	Yes	Yes	0.0	Replace with curb ramp	*	Principal Engineer - Streets	
130	CR-4698	2800 W 23RD ST	Barrier-High	No	0.0	8.5	0.4	Yes	Yes	40.0	Replace with curb ramp	*	Principal Engineer - Streets	
131	CR-9991	3101 S 4TH AVE	Barrier-High	No	5.0	4.1	0.6	No	No	0.0	Replace with curb ramp	*	Principal Engineer - Streets	
132	CR-3974	3117 W SPRUCELEIGH LN	Barrier-High	No	0.0	2.6	5.1	No	Yes	0.0	Replace with curb ramp	*	Principal Engineer - Streets	

* Identified in priority 2 table

Priority 3 Low Condition Curb Ramps

Page 7

No.	Facility ID	Address	Ramp Type	Detectable Warning	Width	Running Slope	Cross Slope	Turn Space Size >4'x4'	Turn Space Slope <2%	Condition Rating	Repair Method	Target Date for Completion	Individual Responsible	Completion Date
133	CR-12310	3400 S FAIRHALL AVE	Barrier-High	No	0.0	0.0	0.0	No	No	0.0	Replace with curb ramp	*	Principal Engineer - Streets	6/8/2019
134	CR-12305	3404 S FAIRHALL AVE	Barrier-High	No	0.0	0.0	0.0	No	No	0.0	Replace with curb ramp	*	Principal Engineer - Streets	6/8/2019
135	CR-12306	3600 S FAIRHALL AVE	Barrier-High	No	0.0	0.0	0.0	No	No	0.0	Replace with curb ramp	*	Principal Engineer - Streets	9/5/2018
136	CR-12303	3604 S FAIRHALL AVE	Barrier-High	No	0.0	0.0	0.0	No	No	0.0	Replace with curb ramp	*	Principal Engineer - Streets	9/25/2018
137	CR-12333	3800 S LARCH AVE	Barrier-High	No	0.0	0.0	0.0	No	No	0.0	Replace with curb ramp	*	Principal Engineer - Streets	7/17/2018
138	CR-10761	3924 E RONNING DR	Barrier-High	No	0.0	0.0	0.0			0.0	Replace with curb ramp	*	Principal Engineer - Streets	8/1/2019
139	CR-10756	3928 E 7TH ST	Barrier-High	No	0.0	0.0	0.0			0.0	Replace with curb ramp	*	Principal Engineer - Streets	8/1/2019
140	CR-10758	3929 E 7TH ST	Barrier-High	No	0.0	0.0	0.0			0.0	Replace with curb ramp	*	Principal Engineer - Streets	8/1/2019
141	CR-10757	4000 E 7TH ST	Barrier-High	No	0.0	0.0	0.0			0.0	Replace with curb ramp	*	Principal Engineer - Streets	8/1/2019
142	CR-10760	4000 E RONNING DR	Barrier-High	No	0.0	0.0	0.0			0.0	Replace with curb ramp	*	Principal Engineer - Streets	8/1/2019
143	CR-10759	4001 E 7TH ST	Barrier-High	No	0.0	0.0	0.0			0.0	Replace with curb ramp	*	Principal Engineer - Streets	8/1/2019
144	CR-2804	433 N MENLO AVE	Barrier-High	No	0.0	4.8	1.4	No	Yes	0.0	Replace with curb ramp	*	Principal Engineer - Streets	
145	CR-2805	433 N MENLO AVE	Barrier-High	No	0.0	2.9	1.4	No	Yes	0.0	Replace with curb ramp	*	Principal Engineer - Streets	
146	CR-10473	4400 S BIRCHWOOD AVE	Barrier-High	No	5.0	5.1	1.6	No	Yes	0.0	Replace with curb ramp	*	Principal Engineer - Streets	
147	CR-10474	4400 S BIRCHWOOD AVE	Barrier-High	No	5.0	0.7	3.1	No	Yes	0.0	Replace with curb ramp	*	Principal Engineer - Streets	
148	CR-11772	4821 W ST JAMES DR	Barrier-High	No	4.0	0.0	0.0	No	No	0.0	Replace with curb ramp	*	Principal Engineer - Streets	
149	CR-204	500 S 4TH AVE	Barrier-High	No	5.0	1.8	2.7	No	No	0.0	Replace with curb ramp	*	Principal Engineer - Streets	2/11/2022
150	CR-4415	501 N WAYLAND AVE	Barrier-High	No	0.0	4.5	0.9	No	Yes	0.0	Replace with curb ramp	*	Principal Engineer - Streets	10/7/2020
151	CR-4418	501 N WAYLAND AVE	Barrier-High	No	0.0	6.9	0.9	No	Yes	15.0	Replace with curb ramp	*	Principal Engineer - Streets	10/7/2020
152	CR-1244	520 S HAWTHORNE AVE	Barrier-High	No	5.0	2.4	0.3	No	Yes	0.0	Replace with curb ramp	*	Principal Engineer - Streets	
153	CR-1245	520 S HAWTHORNE AVE	Barrier-High	Yes	5.0	4.1	1.2	No	Yes	0.0	Replace with curb ramp	*	Principal Engineer - Streets	
154	CR-4398	523 N WAYLAND AVE	Barrier-High	No	0.0	6.6	1.8	No	Yes	0.0	Replace with curb ramp	*	Principal Engineer - Streets	

* Identified in priority 2 table

Priority 3 Low Condition Curb Ramps

Page 8

No.	Facility ID	Address	Ramp Type	Detectable Warning	Width	Running Slope	Cross Slope	Turn Space Size >4'x4'	Turn Space Slope <2%	Condition Rating	Repair Method	Target Date for Completion	Individual Responsible	Completion Date
155	CR-4421	526 N WAYLAND AVE	Barrier-High	No	0.0	4.6	2.0	No	Yes	0.0	Replace with curb ramp	*	Principal Engineer - Streets	10/7/2020
156	CR-1246	527 S HAWTHORNE AVE	Barrier-High	No	0.0	4.6	4.2	No	Yes	0.0	Replace with curb ramp	*	Principal Engineer - Streets	11/19/2021
157	CR-4428	529 N SHERMAN AVE	Barrier-High	No	0.0	1.8	1.4	No	Yes	0.0	Replace with curb ramp	*	Principal Engineer - Streets	10/7/2020
158	CR-4397	531 N WAYLAND AVE	Barrier-High	No	0.0	7.0	0.3	No	Yes	0.0	Replace with curb ramp	*	Principal Engineer - Streets	11/19/2021
159	CR-12191	5817 W ESSEX DR	Barrier-High	No	5.0	0.0	0.0	No	Yes	0.0	Replace with curb ramp	*	Principal Engineer - Streets	8/19/2019
160	CR-12192	5817 W ESSEX DR	Barrier-High	No	5.0	0.0	0.0	No	Yes	25.0	Replace with curb ramp	*	Principal Engineer - Streets	8/19/2019
161	CR-12187	5900 W ESSEX DR	Barrier-High	No	5.0	0.0	0.0	No	Yes	0.0	Replace with curb ramp	*	Principal Engineer - Streets	8/19/2019
162	CR-12188	5900 W ESSEX DR	Barrier-High	No	5.0	0.0	0.0	No	Yes	0.0	Replace with curb ramp	*	Principal Engineer - Streets	8/19/2019
163	CR-12189	5901 W ESSEX DR	Barrier-High	No	5.0	0.0	0.0	Yes	Yes	0.0	Replace with curb ramp	*	Principal Engineer - Streets	8/19/2019
164	CR-1243	600 S HAWTHORNE AVE	Barrier-High	No	0.0	1.1	1.1	Yes	Yes	0.0	Replace with curb ramp	*	Principal Engineer - Streets	
165	CR-1250	600 S HAWTHORNE AVE	Barrier-High	No	0.0	2.8	0.6	Yes	Yes	0.0	Replace with curb ramp	*	Principal Engineer - Streets	
166	CR-1249	601 S HAWTHORNE AVE	Barrier-High	No	5.0	2.8	1.0	No	Yes	0.0	Replace with curb ramp	*	Principal Engineer - Streets	
167	CR-4435	616 N SHERMAN AVE	Barrier-High	No	0.0	2.4	2.8	No	Yes	0.0	Replace with curb ramp	*	Principal Engineer - Streets	11/19/2021
168	CR-4434	622 N SHERMAN AVE	Barrier-High	No	0.0	2.3	1.6	Yes	Yes	0.0	Replace with curb ramp	*	Principal Engineer - Streets	11/19/2021
169	CR-3843	630 N SHERMAN AVE	Barrier-High	No	0.0	2.1	1.7	No	Yes	0.0	Replace with curb ramp	*	Principal Engineer - Streets	6/29/2020
170	CR-3844	630 N SHERMAN AVE	Barrier-High	No	0.0	3.9	3.1	No	Yes	0.0	Replace with curb ramp	*	Principal Engineer - Streets	6/29/2020
171	CR-3849	631 N SHERMAN AVE	Barrier-High	No	0.0	2.5	1.3	Yes	Yes	0.0	Replace with curb ramp	*	Principal Engineer - Streets	6/26/2020
172	CR-3850	631 N SHERMAN AVE	Barrier-High	No	0.0	4.0	1.3	Yes	Yes	55.0	Replace with curb ramp	*	Principal Engineer - Streets	6/26/2020
173	CR-5134	700 S CONKLIN AVE	Barrier-High	No	5.0	9.6	4.3	No	Yes	0.0	Replace with curb ramp	*	Principal Engineer - Streets	
175	CR-3848	701 N SHERMAN AVE	Barrier-High	No	0.0	1.1	0.4	Yes	Yes	0.0	Replace with curb ramp	*	Principal Engineer - Streets	6/29/2020
174	CR-3847	701 N SHERMAN AVE	Barrier-High	No	0.0	1.1	0.9	Yes	Yes	0.0	Replace with curb ramp	*	Principal Engineer - Streets	
176	CR-5133	701 S CONKLIN AVE	Barrier-High	No	5.0	0.2	6.0	No	Yes	0.0	Replace with curb ramp	*	Principal Engineer - Streets	6/29/2020

* Identified in priority 2 table

Priority 3 Low Condition Curb Ramps

Page 9

No.	Facility ID	Address	Ramp Type	Detectable Warning	Width	Running Slope	Cross Slope	Turn Space Size >4'x4'	Turn Space Slope <2%	Condition Rating	Repair Method	Target Date for Completion	Individual Responsible	Completion Date
177	CR-4884	705 S ROBERTS DR	Barrier-High	No	0.0	5.6	1.2	No	Yes	0.0	Replace with curb ramp	*	Principal Engineer - Streets	removed
178	CR-3810	802 N INDIANA AVE	Barrier-High	No	0.0	0.0	0.0	Yes	Yes	0.0	Replace with curb ramp	*	Principal Engineer - Streets	
179	CR-3802	835 N FRENCH AVE	Barrier-High	No	0.0	0.0	0.0	Yes	Yes	0.0	Replace with curb ramp	*	Principal Engineer - Streets	
180	CR-3803	835 N FRENCH AVE	Barrier-High	No	0.0	0.0	0.0	No	No	0.0	Replace with curb ramp	*	Principal Engineer - Streets	
181	CR-2801	918 W 5TH ST	Barrier-High	No	0.0	3.0	2.5	No	Yes	15.0	Replace with curb ramp	*	Principal Engineer - Streets	
182	CR-2800	918 W 5TH ST	Barrier-High	No	0.0	6.0	2.5	No	Yes	40.0	Replace with curb ramp	*	Principal Engineer - Streets	
183	CR-3262	920 W 36TH ST	Barrier-High	No	0.0	0.0	0.0	No	No	0.0	Replace with curb ramp	*	Principal Engineer - Streets	4/29/2021
184	CR-3261	921 W 36TH ST	Barrier-High	No	0.0	0.0	0.0	No	No	0.0	Replace with curb ramp	*	Principal Engineer - Streets	4/29/2021
185	CR-2802	921 W 5TH ST	Barrier-High	No	0.0	5.8	1.8	Yes	Yes	0.0	Replace with curb ramp	*	Principal Engineer - Streets	
186	CR-2803	921 W 5TH ST	Barrier-High	No	0.0	0.4	0.2	Yes	Yes	0.0	Replace with curb ramp	*	Principal Engineer - Streets	
187	CR-827	1000 E 20TH ST	Barrier-Low	No	0.0	0.0	0.6	No	Yes	0.0	Replace with curb ramp	2024	Principal Engineer - Streets	11/5/2019
188	CR-696	1031 S PHILLIPS AVE	Barrier-Low	No	0.0	2.4	3.3	Yes	Yes	0.0	Replace with curb ramp	2024	Principal Engineer - Streets	
189	CR-748	1119 S 3RD AVE	Barrier-Low	No	0.0	0.0	3.4	Yes	Yes	0.0	Replace with curb ramp	2024	Principal Engineer - Streets	
190	CR-605	1200 S PHILLIPS AVE	Barrier-Low	No	0.0	0.0	0.0	Yes	Yes	0.0	Replace with curb ramp	2024	Principal Engineer - Streets	
191	CR-589	1201 S 3RD AVE	Barrier-Low	No	0.0	0.0	2.1	Yes	Yes	0.0	Replace with curb ramp	2024	Principal Engineer - Streets	
192	CR-3183	1212 W 11TH ST	Barrier-Low	No	0.0	1.3	0.4	Yes	Yes	0.0	Replace with curb ramp	2024	Principal Engineer - Streets	
193	CR-5772	1401 S RIVERDALE RD	Barrier-Low	No	5.0	5.4	2.9	Yes	Yes	0.0	Replace with curb ramp	2024	Principal Engineer - Streets	
194	CR-5769	1608 E CHERRY LN	Barrier-Low	No	5.0	6.3	2.8	Yes	Yes	0.0	Replace with curb ramp	2024	Principal Engineer - Streets	
195	CR-2480	1612 W 29TH ST	Barrier-Low	No	0.0	0.9	2.2	No	Yes	0.0	Replace with curb ramp	2024	Principal Engineer - Streets	8/13/2021
196	CR-8455	1700 W 44TH ST	Barrier-Low	No	4.0	4.0	0.7	No	Yes	0.0	Replace with curb ramp	2024	Principal Engineer - Streets	
197	CR-1149	1704 S LAKE AVE	Barrier-Low	No	5.0	0.0	0.0	No	Yes	0.0	Replace with curb ramp	2024	Principal Engineer - Streets	
198	CR-6509	1724 N BLAUVELT AVE	Barrier-Low	No	0.0	0.7	1.5	Yes	Yes	0.0	Replace with curb ramp	2024	Principal Engineer - Streets	6/1/2018

* Identified in priority 2 table

Priority 3 Low Condition Curb Ramps

Page 10

No.	Facility ID	Address	Ramp Type	Detectable Warning	Width	Running Slope	Cross Slope	Turn Space Size >4'x4'	Turn Space Slope <2%	Condition Rating	Repair Method	Target Date for Completion	Individual Responsible	Completion Date
199	CR-11215	1800 S KATIE AVE	Barrier-Low	No	6.0	2.1	0.5	Yes	Yes	0.0	Replace with curb ramp	2024	Principal Engineer - Streets	8/9/2018
200	CR-3544	1801 S ELMWOOD AVE	Barrier-Low	No	0.0	3.3	2.3	Yes	Yes	0.0	Replace with curb ramp	2024	Principal Engineer - Streets	10/16/2019
201	CR-6478	1924 N MAPLE AVE	Barrier-Low	No	0.0	5.3	1.4	No	Yes	0.0	Replace with curb ramp	2024	Principal Engineer - Streets	5/28/2018
202	CR-2412	1928 S WEST AVE	Barrier-Low	No	5.0	0.0	0.0	Yes	Yes	0.0	Replace with curb ramp	2024	Principal Engineer - Streets	8/3/2021
203	CR-6776	2000 S 5TH AVE	Barrier-Low	No	5.0	2.0	1.2	No	Yes	0.0	Replace with curb ramp	2024	Principal Engineer - Streets	
204	CR-4041	2008 W 15TH ST	Barrier-Low	No	0.0	2.5	1.7	No	Yes	0.0	Replace with curb ramp	2024	Principal Engineer - Streets	
205	CR-2140	203 S HAWTHORNE AVE	Barrier-Low	No	0.0	3.2	3.6	No	Yes	0.0	Replace with curb ramp	2024	Principal Engineer - Streets	
206	CR-6454	2109 E MULBERRY ST	Barrier-Low	No	0.0	3.5	1.1	No	Yes	0.0	Replace with curb ramp	2024	Principal Engineer - Streets	Not Done
207	CR-6455	2109 E MULBERRY ST	Barrier-Low	No	0.0	2.2	1.4	No	Yes	0.0	Replace with curb ramp	2024	Principal Engineer - Streets	Not Done
208	CR-6458	2112 E RUSSELL ST	Barrier-Low	No	0.0	1.0	1.0	Yes	Yes	0.0	Replace with curb ramp	2025	Principal Engineer - Streets	Not Done
209	CR-6671	2300 E 54TH ST N	Barrier-Low	No	0.0	0.0	0.0	No	No	0.0	Replace with curb ramp	2025	Principal Engineer - Streets	
210	CR-2563	2300 S WEST AVE	Barrier-Low	No	12.0	2.1	0.2	No	Yes	0.0	Replace with curb ramp	2025	Principal Engineer - Streets	
211	CR-4050	2312 W 31ST ST	Barrier-Low	No	0.0	1.3	0.5	Yes	Yes	0.0	Replace with curb ramp	2025	Principal Engineer - Streets	7/22/2020
212	CR-4010	2312 W 33RD ST	Barrier-Low	No	5.0	0.0	3.1	No	Yes	0.0	Replace with curb ramp	2025	Principal Engineer - Streets	8/14/2020
213	CR-4047	2315 W 31ST ST	Barrier-Low	No	5.0	0.0	0.6	Yes	Yes	0.0	Replace with curb ramp	2025	Principal Engineer - Streets	7/22/2020
214	CR-9921	2317 S 4TH AVE	Barrier-Low	No	0.0	0.0	2.2	Yes	Yes	0.0	Replace with curb ramp	2025	Principal Engineer - Streets	
215	CR-4013	2400 W 33RD ST	Barrier-Low	No	5.0	0.0	0.3	No	Yes	0.0	Replace with curb ramp	2025	Principal Engineer - Streets	8/14/2020
216	CR-9922	2401 S 4TH AVE	Barrier-Low	No	0.0	2.2	1.8	Yes	Yes	0.0	Replace with curb ramp	2025	Principal Engineer - Streets	
217	CR-4018	2600 S HOLLY AVE	Barrier-Low	No	5.0	6.3	0.5	No	Yes	0.0	Replace with curb ramp	2025	Principal Engineer - Streets	8/14/2020
218	CR-3259	2600 S PRAIRIE AVE	Barrier-Low	No	0.0	0.0	0.0	Yes	Yes	0.0	Replace with curb ramp	2025	Principal Engineer - Streets	
219	CR-10463	2601 E 51ST ST	Barrier-Low	No	4.0	3.4	2.4	No	Yes	0.0	Replace with curb ramp	2025	Principal Engineer - Streets	
220	CR-4014	2601 S HOLLY AVE	Barrier-Low	No	5.0	0.0	2.6	Yes	Yes	0.0	Replace with curb ramp	2025	Principal Engineer - Streets	8/14/2020

* Identified in priority 2 table

Priority 3 Low Condition Curb Ramps

Page 11

No.	Facility ID	Address	Ramp Type	Detectable Warning	Width	Running Slope	Cross Slope	Turn Space Size >4'x4'	Turn Space Slope <2%	Condition Rating	Repair Method	Target Date for Completion	Individual Responsible	Completion Date
221	CR-9993	2701 S POPLAR DR	Barrier-Low	No	5.0	8.5	1.1	No	No	0.0	Replace with curb ramp	2025	Principal Engineer - Streets	
222	CR-4560	2712 S LYNDAL AVE	Barrier-Low	No	5.0	0.0	1.5	Yes	Yes	0.0	Replace with curb ramp	2025	Principal Engineer - Streets	
223	CR-10111	3000 S 5TH AVE	Barrier-Low	No	0.0	0.3	4.8	No	Yes	0.0	Replace with curb ramp	2025	Principal Engineer - Streets	
224	CR-3973	3038 W DONAHUE DR	Barrier-Low	No	0.0	1.9	0.3	Yes	Yes	0.0	Replace with curb ramp	2025	Principal Engineer - Streets	
225	CR-5394	333 S LOWELL AVE	Barrier-Low	No	0.0	0.0	0.0			0.0	Replace with curb ramp	2025	Principal Engineer - Streets	9/30/2014
226	CR-8241	3501 W 41ST ST	Barrier-Low	No	0.0	0.0	0.0			0.0	Replace with curb ramp	2025	Principal Engineer - Streets	
227	CR-8458	3701 S WEST AVE	Barrier-Low	Yes	0.0	0.0	1.3	No	Yes	0.0	Replace with curb ramp	2025	Principal Engineer - Streets	
228	CR-7668	400 N VALLEY VIEW RD	Barrier-Low	No	0.0	0.0	0.0			0.0	Replace with curb ramp	2026	Principal Engineer - Streets	
229	CR-9794	429 E 26TH ST	Barrier-Low	No	0.0	0.0	0.2	Yes	Yes	0.0	Replace with curb ramp	2026	Principal Engineer - Streets	
230	CR-5187	501 S HIGHLAND AVE	Barrier-Low	No	20.0	0.8	5.1	Yes	Yes	25.0	Replace with curb ramp	2026	Principal Engineer - Streets	
231	CR-1078	501 S MENLO AVE	Barrier-Low	No	5.0	6.5	8.3	No	Yes	0.0	Replace with curb ramp	2026	Principal Engineer - Streets	
232	CR-3597	504 N WEBER AVE	Barrier-Low	No	0.0	5.9	2.0	No	Yes	0.0	Replace with curb ramp	2026	Principal Engineer - Streets	
233	CR-12671	5123 S SWIFT PARK DR	Barrier-Low	No	4.0	0.0	0.0			0.0	Replace with curb ramp	2026	Principal Engineer - Streets	
234	CR-9085	5212 W 9TH ST	Barrier-Low	No	0.0	0.0	0.0			0.0	Replace with curb ramp	2026	Principal Engineer - Streets	
235	CR-5180	528 S VAN EPS AVE	Barrier-Low	No	5.0	6.4	1.4	Yes	Yes	0.0	Replace with curb ramp	2026	Principal Engineer - Streets	
236	CR-7965	5322 W BIRNHAMWOOD DR	Barrier-Low	No	0.0	2.2	0.5	No	Yes	0.0	Replace with curb ramp	2026	Principal Engineer - Streets	
237	CR-5188	601 S MABLE AVE	Barrier-Low	No	0.0	0.5	3.5	No	Yes	0.0	Replace with curb ramp	2026	Principal Engineer - Streets	
238	CR-2057	608 N WEST AVE	Barrier-Low	No	0.0	1.3	3.3	Yes	Yes	15.0	Replace with curb ramp	2026	Principal Engineer - Streets	
239	CR-2058	608 N WEST AVE	Barrier-Low	No	0.0	0.1	2.7	Yes	Yes	15.0	Replace with curb ramp	2026	Principal Engineer - Streets	
240	CR-4433	616 N SHERMAN AVE	Barrier-Low	No	0.0	1.6	2.1	No	Yes	0.0	Replace with curb ramp	2026	Principal Engineer - Streets	11/19/2021
241	CR-4867	619 S LYNDAL AVE	Barrier-Low	No	5.0	4.2	0.6	No	Yes	15.0	Replace with curb ramp	2026	Principal Engineer - Streets	
242	CR-3626	632 N NESMITH AVE	Barrier-Low	No	0.0	2.0	3.3	No	Yes	0.0	Replace with curb ramp	2026	Principal Engineer - Streets	

* Identified in priority 2 table

Priority 3 Low Condition Curb Ramps

Page 12

No.	Facility ID	Address	Ramp Type	Detectable Warning	Width	Running Slope	Cross Slope	Turn Space Size >4'x4'	Turn Space Slope <2%	Condition Rating	Repair Method	Target Date for Completion	Individual Responsible	Completion Date
243	CR-2053	808 N WEST AVE	Barrier-Low	No	5.0	1.8	1.0	No	Yes	0.0	Replace with curb ramp	2026	Principal Engineer - Streets	
244	CR-2054	808 N WEST AVE	Barrier-Low	No	5.0	1.5	2.3	No	Yes	0.0	Replace with curb ramp	2026	Principal Engineer - Streets	
245	CR-3806	831 N FAIRFAX AVE	Barrier-Low	No	0.0	0.0	0.0			0.0	Replace with curb ramp	2026	Principal Engineer - Streets	
246	CR-535	900 S PHILLIPS AVE	Barrier-Low	No	0.0	6.0	1.1	No	No	0.0	Replace with curb ramp	2026	Principal Engineer - Streets	6/18/2021
247	CR-10017	901 E 38TH ST	Barrier-Low	No	0.0	1.6	2.9	No	No	0.0	Replace with curb ramp	2026	Principal Engineer - Streets	
248	CR-10021	909 E 38TH ST	Barrier-Low	No	0.0	2.6	4.2	No	Yes	0.0	Replace with curb ramp	2027	Principal Engineer - Streets	
249	CR-10355	913 S CLOUDAS AVE	Barrier-Low	No	4.0	4.3	3.0	No	Yes	0.0	Replace with curb ramp	2027	Principal Engineer - Streets	
250	CR-3263	920 W 36TH ST	Barrier-Low	No	0.0	0.0	0.0	No	No	0.0	Replace with curb ramp	2027	Principal Engineer - Streets	8/13/2021
251	CR-3260	921 W 36TH ST	Barrier-Low	No	0.0	0.0	0.0	No	No	0.0	Replace with curb ramp	2027	Principal Engineer - Streets	8/13/2021
252	CR-7441	1400 N MINNESOTA AVE	Diagonal	Yes	5.0	12.4	4.7	No	No	60.0	Upgrade curb ramp	2027	Principal Engineer - Streets	6/4/2018
253	CR-8997	1509 W BURNSIDE ST	Diagonal	No	4.0	3.1	1.6	Yes	Yes	50.0	Upgrade curb ramp	2027	Principal Engineer - Streets	
254	CR-6560	1600 E RICE ST	Diagonal	No	4.0	10.9	2.7	No	No	60.0	Upgrade curb ramp	2027	Principal Engineer - Streets	
255	CR-12638	1600 W DUNBAR TRL	Diagonal	Yes	4.0	8.0	7.1	Yes	Yes	55.0	Upgrade curb ramp	2027	Principal Engineer - Streets	
256	CR-5662	1740 S CLIFF AVE	Diagonal	No	4.0	14.8	0.3	No	Yes	45.0	Upgrade curb ramp	2027	Principal Engineer - Streets	
257	CR-5068	2104 W 12TH ST	Diagonal	Yes	4.0	6.9	1.2	Yes	Yes	45.0	Upgrade curb ramp	2027	Principal Engineer - Streets	
258	CR-8414	2200 S VALLEY VIEW RD	Diagonal	No	3.0	7.0	0.2	No	Yes	45.0	Upgrade curb ramp	2027	Principal Engineer - Streets	
259	CR-9020	2600 S RIDGEVIEW WAY	Diagonal	No	5.0	12.1	1.3	Yes	Yes	65.0	Upgrade curb ramp	2027	Principal Engineer - Streets	
260	CR-5940	2800 E 26TH ST	Diagonal	No	4.0	7.2	5.1	No	No	65.0	Upgrade curb ramp	2027	Principal Engineer - Streets	
261	CR-2036	301 S MINNESOTA AVE	Diagonal	Yes	5.0	1.6	2.8	No	Yes	45.0	Upgrade curb ramp	2027	Principal Engineer - Streets	6/7/2019
262	CR-8969	3100 N 4TH AVE	Diagonal	Yes	5.0	4.7	1.1	No	No	45.0	Upgrade curb ramp	2027	Principal Engineer - Streets	
263	CR-2085	323 N WEST AVE	Diagonal	Yes	5.0	2.6	0.6	No	Yes	45.0	Upgrade curb ramp	2027	Principal Engineer - Streets	8/20/2018
264	CR-13192	3501 S ANITA AVE	Diagonal	No	4.0	2.8	3.8	No	Yes	45.0	Upgrade curb ramp	2027	Principal Engineer - Streets	

* Identified in priority 2 table

Priority 3 Low Condition Curb Ramps

Page 13

No.	Facility ID	Address	Ramp Type	Detectable Warning	Width	Running Slope	Cross Slope	Turn Space Size >4'x4'	Turn Space Slope <2%	Condition Rating	Repair Method	Target Date for Completion	Individual Responsible	Completion Date
265	CR-8979	3901 N LOUISE AVE	Diagonal	Yes	4.0	5.4	1.4	Yes	Yes	50.0	Upgrade curb ramp	2027	Principal Engineer - Streets	
266	CR-13452	3908 S BENJAMIN DR	Diagonal	No	3.0	9.2	2.2	No	Yes	45.0	Upgrade curb ramp	2027	Principal Engineer - Streets	
267	CR-8974	4000 W BENSON RD	Diagonal	Yes	4.0	5.7	1.1	Yes	Yes	55.0	Upgrade curb ramp	2027	Principal Engineer - Streets	
268	CR-11645	5101 S CARRICK AVE	Diagonal	No	4.0	10.0	2.5	No	Yes	50.0	Upgrade curb ramp	2028	Principal Engineer - Streets	
269	CR-11739	5212 W 47TH ST	Diagonal	No	3.0	13.3	2.9	No	Yes	45.0	Upgrade curb ramp	2028	Principal Engineer - Streets	
270	CR-11423	5609 W DARCIE ST	Diagonal	No	4.0	8.3	0.4	No	Yes	55.0	Upgrade curb ramp	2028	Principal Engineer - Streets	
271	CR-11911	7000 W 56TH ST	Diagonal	No	5.0	3.3	0.2	No	Yes	50.0	Upgrade curb ramp	2028	Principal Engineer - Streets	
272	CR-11878	7300 W 52ND ST	Diagonal	Yes	4.0	6.6	1.4	Yes	Yes	45.0	Upgrade curb ramp	2028	Principal Engineer - Streets	
273	CR-8790	7500 S CASEA CIR	Diagonal	Yes	5.0	4.3	1.4	Yes	Yes	50.0	Upgrade curb ramp	2028	Principal Engineer - Streets	
274	CR-8939	1202 N PRAIRIE AVE	Directional	No	5.0	5.0	1.7	No	Yes	45.0	Upgrade curb ramp	2028	Principal Engineer - Streets	
275	CR-9222	1220 S CLIFF AVE	Directional	No	5.0	6.4	0.4	No	Yes	45.0	Upgrade curb ramp	2028	Principal Engineer - Streets	
276	CR-12660	2204 E 56TH ST	Directional	No	4.0	3.2	2.0	No	Yes	65.0	Upgrade curb ramp	2028	Principal Engineer - Streets	
277	CR-8416	5700 W WESTMINSTER DR	Directional	No	2.0	8.9	0.3	No	Yes	45.0	Upgrade curb ramp	2028	Principal Engineer - Streets	

* Identified in priority 2 table

Priority 4: Pushbutton Height
Page 1

No.	Signal ID	Intersection	Address	Quadrant	Crossing Direction	Type	Operational?	Height of Button (in)	Inspection Date	Repair Method	Target Date for Completion	Individual Responsible	Completion Date
1	76	60TH ST. N. & CITIBANK	500 E 60TH ST N	NW	N/S	PLUNGER	Yes	51.0	6/20/2017	Adjust button height to compliance	2018	Principal Engineer - Traffic	2020
2	73	BENSON RD. & 4TH AVE.	501 E BENSON RD	SW	E/W	PLUNGER	Yes	59.0	6/22/2017	Adjust button height to compliance	2018	Principal Engineer - Traffic	2019
3	73	BENSON RD. & 4TH AVE.	501 E BENSON RD	SW	N/S	PLUNGER	Yes	64.0	6/22/2017	Adjust button height to compliance	2018	Principal Engineer - Traffic	2019
4	212	85TH ST. & LOUISE AVE.	3320 W 85TH ST	NE	N/S	PIEZO	Yes	50.0	6/27/2017	Adjust button height to compliance	2018	Principal Engineer - Traffic	
5	211	77TH ST. & LOUISE AVE.	7000 S HOFFMAN PL	SW	N/S	PLUNGER	Yes	62.0	6/28/2017	Adjust button height to compliance	2018	Principal Engineer - Traffic	2019
6	211	77TH ST. & LOUISE AVE.	7000 S HOFFMAN PL	SW	E/W	PLUNGER	Yes	64.0	6/28/2017	Adjust button height to compliance	2018	Principal Engineer - Traffic	2019
7	212	85TH ST. & LOUISE AVE.	3320 W 85TH ST	NE	E/W	PIEZO	Yes	50.0	6/27/2017	Adjust button height to compliance	2018	Principal Engineer - Traffic	
8	199	26TH ST. & SERTOMA AVE.	7112 W 26TH ST	NE	E/W	PIEZO	Yes	53.0	7/7/2017	Adjust button height to compliance	2018	Principal Engineer - Traffic	
9	199	26TH ST. & SERTOMA AVE.	7112 W 26TH ST	NE	N/S	PLUNGER	Yes	53.0	7/7/2017	Adjust button height to compliance	2018	Principal Engineer - Traffic	
10	146	32ND ST. & SERTOMA AVE.	7005 W 32ND ST	SE	E/W	PIEZO	Yes	56.0	7/7/2017	Adjust button height to compliance	2018	Principal Engineer - Traffic	
11	49	49TH ST. & MARION RD.	4101 S MARION RD	SW	E/W	OTHER	Yes	54.0	7/12/2017	Adjust button height to compliance	2018	Principal Engineer - Traffic	2021
12	49	49TH ST. & MARION RD.	4104 S MARION RD	SE	E/W	OTHER	Yes	51.0	7/12/2017	Adjust button height to compliance	2018	Principal Engineer - Traffic	2021
13	49	49TH ST. & MARION RD.	3901 S MARION RD	NW	E/W	OTHER	Yes	54.0	7/12/2017	Adjust button height to compliance	2018	Principal Engineer - Traffic	2021
14	38	18TH ST. & MARION RD.	920 S MARION RD	NE	N/S	PLUNGER	Yes	53.0	7/12/2017	Adjust button height to compliance	2018	Principal Engineer - Traffic	
15	1	12TH ST. & VALLEY VIEW RD.	5300 W 12TH ST	NE	N/S	PIEZO	No	50.0	7/11/2017	Adjust button height to compliance	2018	Principal Engineer - Traffic	
16	49	49TH ST. & MARION RD.	4012 S MARION RD	NE	E/W	OTHER	Yes	51.0	7/12/2017	Adjust button height to compliance	2018	Principal Engineer - Traffic	2021
17	38	18TH ST. & MARION RD.	5221 W 18TH ST	SE	N/S	PLUNGER	Yes	49.0	7/12/2017	Adjust button height to compliance	2018	Principal Engineer - Traffic	
18	183	57TH ST. & MARION RD.	5301 W 57TH ST	SW	N/S	PIEZO	Yes	51.0	7/11/2017	Adjust button height to compliance	2018	Principal Engineer - Traffic	
19	38	18TH ST. & MARION RD.	920 S MARION RD	NE	E/W	PIEZO	Yes	55.0	7/12/2017	Adjust button height to compliance	2018	Principal Engineer - Traffic	
20	127	49TH ST. & TERRY AVE.	4901 W 49TH ST	SW	N/S	PIEZO	Yes	51.0	7/13/2017	Adjust button height to compliance	2018	Principal Engineer - Traffic	2021
21	127	49TH ST. & TERRY AVE.	3900 S TERRY AVE	NE	N/S	OTHER	Yes	50.0	7/13/2017	Adjust button height to compliance	2018	Principal Engineer - Traffic	2021
22	218	41ST ST. & SYCAMORE AVE.	3301 S SYCAMORE AVE	SW	N/S	PLUNGER	Yes	49.0	7/17/2017	Adjust button height to compliance	2018	Principal Engineer - Traffic	
23	105	18TH ST. & SYCAMORE AVE.	1027 S SYCAMORE AVE	NW	E/W	PIEZO	Yes	50.0	7/19/2017	Adjust button height to compliance	2018	Principal Engineer - Traffic	
24	112	26TH ST. & SYCAMORE AVE.	1601 S SYCAMORE AVE	NW	N/S	OTHER	Yes	53.0	7/19/2017	Adjust button height to compliance	2018	Principal Engineer - Traffic	

Priority 4: Pushbutton Height
Page 2

No.	Signal ID	Intersection	Address	Quadrant	Crossing Direction	Type	Operational?	Height of Button (in)	Inspection Date	Repair Method	Target Date for Completion	Individual Responsible	Completion Date
25	112	26TH ST. & SYCAMORE AVE.	4501 E 26TH ST	SE	N/S	PIEZO	Yes	49.0	7/19/2017	Adjust button height to compliance	2018	Principal Engineer - Traffic	
26	105	18TH ST. & SYCAMORE AVE.	4001 E 16TH ST	SW	E/W	PLUNGER	Yes	50.0	7/19/2017	Adjust button height to compliance	2019	Principal Engineer - Traffic	
27	105	18TH ST. & SYCAMORE AVE.	1000 S SYCAMORE AVE	NE	E/W	PIEZO	Yes	50.0	7/19/2017	Adjust button height to compliance	2019	Principal Engineer - Traffic	
28	112	26TH ST. & SYCAMORE AVE.	1601 S SYCAMORE AVE	NW	E/W	PIEZO	Yes	51.0	7/19/2017	Adjust button height to compliance	2019	Principal Engineer - Traffic	
29	111	26TH ST. & BAHNSON AVE.	1717 S BAHNSON AVE	NW	E/W	PIEZO	Yes	50.0	7/20/2017	Adjust button height to compliance	2019	Principal Engineer - Traffic	
30	209	31ST ST. & BAHNSON AVE.	3504 E 31ST ST	SW	E/W	PIEZO	Yes	51.0	7/21/2017	Adjust button height to compliance	2019	Principal Engineer - Traffic	
31	98	18TH ST. & CLEVELAND AVE.	1029 S CLEVELAND AVE	NW	E/W	PIEZO	Yes	11.0	7/24/2017	Adjust button height to compliance	2019	Principal Engineer - Traffic	2018
32	116	49TH ST. & SOUTHEASTERN AVE.	4100 S SOUTHEASTERN AVE	SE	E/W	PIEZO	Yes	50.0	7/24/2017	Adjust button height to compliance	2019	Principal Engineer - Traffic	
33	116	49TH ST. & SOUTHEASTERN AVE.	4100 S SOUTHEASTERN AVE	SE	N/S	PIEZO	Yes	52.0	7/24/2017	Adjust button height to compliance	2019	Principal Engineer - Traffic	
34	89	18TH ST. & SOUTHEASTERN AVE.	2200 E 18TH ST	NW	N/S	PIEZO	Yes	54.0	7/25/2017	Adjust button height to compliance	2019	Principal Engineer - Traffic	
35	89	18TH ST. & SOUTHEASTERN AVE.	1100 S SOUTHEASTERN AVE	SE	N/S	PIEZO	Yes	56.0	7/25/2017	Adjust button height to compliance	2019	Principal Engineer - Traffic	
36	96	06TH ST. & CLEVELAND AVE.	2701 E 6TH ST	NW	N/S	PIEZO	Yes	49.0	7/25/2017	Adjust button height to compliance	2019	Principal Engineer - Traffic	
37	96	06TH ST. & CLEVELAND AVE.	300 N CLEVELAND AVE	SE	N/S	PIEZO	Yes	49.0	7/25/2017	Adjust button height to compliance	2019	Principal Engineer - Traffic	
38	102	10TH ST. & BAHNSON AVE.	3408 E 10TH ST	NE	N/S	PIEZO	Yes	53.0	7/25/2017	Adjust button height to compliance	2019	Principal Engineer - Traffic	2021
39	89	18TH ST. & SOUTHEASTERN AVE.	1100 S SOUTHEASTERN AVE	SW	E/W	PIEZO	Yes	54.0	7/25/2017	Adjust button height to compliance	2019	Principal Engineer - Traffic	
40	102	10TH ST. & BAHNSON AVE.	3603 E 10TH ST	SE	N/S	PIEZO	No	51.0	7/25/2017	Adjust button height to compliance	2019	Principal Engineer - Traffic	2020
41	89	18TH ST. & SOUTHEASTERN AVE.	1100 S SOUTHEASTERN AVE	SE	E/W	OTHER	Yes	54.0	7/25/2017	Adjust button height to compliance	2019	Principal Engineer - Traffic	
42	89	18TH ST. & SOUTHEASTERN AVE.	2200 E 18TH ST	NE	E/W	PIEZO	Yes	53.0	7/25/2017	Adjust button height to compliance	2019	Principal Engineer - Traffic	
43	89	18TH ST. & SOUTHEASTERN AVE.	2200 E 18TH ST	NE	N/S	PIEZO	Yes	52.0	7/25/2017	Adjust button height to compliance	2019	Principal Engineer - Traffic	
44	175	06TH ST. & FAIRFAX AVE.	1001 E 6TH ST	SW	N/S	PIEZO	Yes	49.0	7/26/2017	Adjust button height to compliance	2019	Principal Engineer - Traffic	2019
45	175	06TH ST. & FAIRFAX AVE.	930 E 6TH ST	NW	N/S	PIEZO	Yes	49.0	7/26/2017	Adjust button height to compliance	2019	Principal Engineer - Traffic	2019
46	175	06TH ST. & FAIRFAX AVE.	1001 E 6TH ST	SE	N/S	PIEZO	Yes	49.0	7/26/2017	Adjust button height to compliance	2019	Principal Engineer - Traffic	2019
47	80	RICE ST. & CLIFF AVE.	1301 N CLIFF AVE	SW	E/W	OTHER	Yes	51.0	7/27/2017	Adjust button height to compliance	2019	Principal Engineer - Traffic	
48	138	49TH ST. & KIWANIS AVE.	2700 W 49TH ST	NW	N/S	OTHER	Yes	52.0	7/31/2017	Adjust button height to compliance	2019	Principal Engineer - Traffic	2018

Priority 4: Pushbutton Height
Page 3

No.	Signal ID	Intersection	Address	Quadrant	Crossing Direction	Type	Operational?	Height of Button (in)	Inspection Date	Repair Method	Target Date for Completion	Individual Responsible	Completion Date
49	47	49TH ST. & OXBOW AVE.	3200 W 49TH ST	NE	N/S	OTHER	No	52.0	7/31/2017	Adjust button height to compliance	2019	Principal Engineer - Traffic	2021
50	138	49TH ST. & KIWANIS AVE.	2600 W 49TH ST	NE	N/S	PIEZO	Yes	49.0	7/31/2017	Adjust button height to compliance	2020	Principal Engineer - Traffic	2018
51	47	49TH ST. & OXBOW AVE.	4201 S OXBOW AVE	SW	N/S	PIEZO	Yes	55.0	7/31/2017	Adjust button height to compliance	2020	Principal Engineer - Traffic	2021
52	47	49TH ST. & OXBOW AVE.	3300 W 49TH ST	NW	N/S	PIEZO	Yes	53.0	7/31/2017	Adjust button height to compliance	2020	Principal Engineer - Traffic	2021
53	215	57TH ST. & SOLBERG AVE.	4300 W 57TH ST	NE	E/W	PIEZO	Yes	49.0	8/1/2017	Adjust button height to compliance	2020	Principal Engineer - Traffic	
54	42	26TH ST. & SHIRLEY AVE.	2316 S LOUISE AVE	NE	E/W	OTHER	Yes	49.0	8/3/2017	Adjust button height to compliance	2020	Principal Engineer - Traffic	
55	137	34TH ST. & LOUISE AVE.	2711 S LOUISE AVE	NW	E/W	PIEZO	No	49.0	8/3/2017	Adjust button height to compliance	2020	Principal Engineer - Traffic	
56	137	34TH ST. & LOUISE AVE.	2720 S LOUISE AVE	SE	E/W	OTHER	Yes	52.0	8/3/2017	Adjust button height to compliance	2020	Principal Engineer - Traffic	
57	137	34TH ST. & LOUISE AVE.	2720 S LOUISE AVE	NE	E/W	OTHER	Yes	51.0	8/3/2017	Adjust button height to compliance	2020	Principal Engineer - Traffic	
58	23	26TH ST. & KIWANIS AVE.	1801 S KIWANIS AVE	SW	E/W	OTHER	Yes	52.0	8/4/2017	Adjust button height to compliance	2020	Principal Engineer - Traffic	2021
59	23	26TH ST. & KIWANIS AVE.	1800 S KIWANIS AVE	SE	E/W	PIEZO	Yes	52.0	8/4/2017	Adjust button height to compliance	2020	Principal Engineer - Traffic	2021
60	130	37TH ST. & KIWANIS AVE.	3100 W 41ST ST	SW	E/W	PIEZO	Yes	49.0	8/4/2017	Adjust button height to compliance	2020	Principal Engineer - Traffic	2021
61	21	18TH ST. & KIWANIS AVE.	2628 W 18TH ST	NE	E/W	PIEZO	Yes	49.0	8/7/2017	Adjust button height to compliance	2020	Principal Engineer - Traffic	2021
62	129	57TH ST. & TOMAR RD.	4800 S TOMAR RD	SE	N/S	PIEZO	Yes	49.0	8/8/2017	Adjust button height to compliance	2020	Principal Engineer - Traffic	
63	5	12TH ST. & WESTPORT AVE.	2705 W 12TH ST	SE	N/S	PIEZO	Yes	50.0	8/10/2017	Adjust button height to compliance	2020	Principal Engineer - Traffic	
64	4	12TH ST. & LYON BLVD.	400 S LYONS AVE	SE	N/S	PIEZO	Yes	50.0	8/10/2017	Adjust button height to compliance	2020	Principal Engineer - Traffic	
65	223	MADISON ST. & WESTERN AVE.	1101 N WESTERN AVE	NW	E/W	PIEZO	Yes	50.0	8/11/2017	Adjust button height to compliance	2020	Principal Engineer - Traffic	
66	143	BURNSIDE ST. & WESTERN AVE.	1820 W BURNSIDE ST	NW	N/S	OTHER	Yes	49.0	8/14/2017	Adjust button height to compliance	2020	Principal Engineer - Traffic	
67	143	BURNSIDE ST. & WESTERN AVE.	1705 W BURNSIDE ST	SW	E/W	PIEZO	Yes	50.0	8/14/2017	Adjust button height to compliance	2020	Principal Engineer - Traffic	
68	143	BURNSIDE ST. & WESTERN AVE.	500 N WESTERN AVE	SE	N/S	PIEZO	Yes	49.0	8/14/2017	Adjust button height to compliance	2020	Principal Engineer - Traffic	
69	26	18TH ST. & WESTERN AVE.	2015 W 18TH ST	SE	E/W	OTHER	Yes	49.0	8/14/2017	Adjust button height to compliance	2020	Principal Engineer - Traffic	
70	29	OAK ST. & WESTERN AVE.	2212 S WESTERN AVE	SE	E/W	PLUNGER	Yes	54.0	8/15/2017	Adjust button height to compliance	2020	Principal Engineer - Traffic	
71	59	I-229 NORTH RAMPS & WESTERN AVE.	4101 S WESTERN AVE	NW	E/W	OTHER	Yes	49.0	8/15/2017	Adjust button height to compliance	2020	Principal Engineer - Traffic	
72	140	49TH ST. & CLIFF AVE.	4100 S CLIFF AVE	SE	E/W	PIEZO	Yes	53.0	9/20/2017	Adjust button height to compliance	2020	Principal Engineer - Traffic	

Priority 4: Pushbutton Height
Page 4

No.	Signal ID	Intersection	Address	Quadrant	Crossing Direction	Type	Operational?	Height of Button (in)	Inspection Date	Repair Method	Target Date for Completion	Individual Responsible	Completion Date
73	113	33RD ST. & CLIFF AVE.	2412 S CLIFF AVE	NE	E/W	PLUNGER	Yes	50.0	9/20/2017	Adjust button height to compliance	2020	Principal Engineer - Traffic	
74	95	10TH ST. & CLEVELAND AVE.	2708 E 10TH ST	NW	N/S	PIEZO	Yes	60.0	9/20/2017	Adjust button height to compliance	2020	Principal Engineer - Traffic	2019
75	113	33RD ST. & CLIFF AVE.	2508 S BIG TIMBER PL	SW	E/W	PLUNGER	Yes	53.0	9/20/2017	Adjust button height to compliance	2021	Principal Engineer - Traffic	
76	95	10TH ST. & CLEVELAND AVE.	2729 E 10TH ST	SW	N/S	PIEZO	Yes	56.0	9/20/2017	Adjust button height to compliance	2021	Principal Engineer - Traffic	2019
77	95	10TH ST. & CLEVELAND AVE.	2801 E 10TH ST	SE	N/S	PIEZO	Yes	53.0	9/20/2017	Adjust button height to compliance	2021	Principal Engineer - Traffic	2019
78	95	10TH ST. & CLEVELAND AVE.	2820 E 10TH ST	NE	N/S	PIEZO	Yes	50.0	9/20/2017	Adjust button height to compliance	2021	Principal Engineer - Traffic	2019
79	93	10TH ST. & LOWELL AVE.	2331 E 10TH ST	SW	N/S	PLUNGER	Yes	53.0	9/21/2017	Adjust button height to compliance	2021	Principal Engineer - Traffic	
80	93	10TH ST. & LOWELL AVE.	2308 E 10TH ST	NW	N/S	PLUNGER	Yes	51.0	9/21/2017	Adjust button height to compliance	2021	Principal Engineer - Traffic	
81	93	10TH ST. & LOWELL AVE.	2401 E 10TH ST	SE	N/S	PLUNGER	Yes	54.0	9/21/2017	Adjust button height to compliance	2021	Principal Engineer - Traffic	
82	90	10TH ST. & BLAUVELT AVE.	1513 E 10TH ST	SW	N/S	PIEZO	Yes	49.0	9/21/2017	Adjust button height to compliance	2021	Principal Engineer - Traffic	
83	178	10TH ST. & FAIRFAX AVE.	1010 E 10TH ST	NE	N/S	PIEZO	No	51.0	9/21/2017	Adjust button height to compliance	2021	Principal Engineer - Traffic	
84	83	10TH ST. & FRANKLIN AVE.	811 E 10TH ST	SE	N/S	PIEZO	Yes	49.0	9/21/2017	Adjust button height to compliance	2021	Principal Engineer - Traffic	
85	123	12TH ST. & WEST AVE.	1507 W 12TH ST	SW	N/S	PIEZO	Yes	54.0	9/21/2017	Adjust button height to compliance	2021	Principal Engineer - Traffic	
86	19	10TH ST. & WEST AVE.	1420 W 10TH ST	NE	E/W	PLUNGER	Yes	51.0	9/21/2017	Adjust button height to compliance	2021	Principal Engineer - Traffic	2020
87	93	10TH ST. & LOWELL AVE.	2400 E 10TH ST	NE	N/S	PLUNGER	Yes	51.0	9/21/2017	Adjust button height to compliance	2021	Principal Engineer - Traffic	
88	90	10TH ST. & BLAUVELT AVE.	1500 E 10TH ST	NW	N/S	PIEZO	Yes	49.0	9/21/2017	Adjust button height to compliance	2021	Principal Engineer - Traffic	
89	178	10TH ST. & FAIRFAX AVE.	910 E 10TH ST	NW	N/S	PIEZO	Yes	51.0	9/21/2017	Adjust button height to compliance	2021	Principal Engineer - Traffic	
90	83	10TH ST. & FRANKLIN AVE.	121 S FRANKLIN AVE	NW	N/S	PIEZO	Yes	52.0	9/21/2017	Adjust button height to compliance	2021	Principal Engineer - Traffic	
91	83	10TH ST. & FRANKLIN AVE.	201 S FRANKLIN AVE	SW	N/S	PLUNGER	Yes	54.0	9/21/2017	Adjust button height to compliance	2021	Principal Engineer - Traffic	
92	36	18TH ST. & GRANGE AVE.	1000 W 18TH ST	NE	N/S	PIEZO	Yes	50.0	9/27/2017	Adjust button height to compliance	2021	Principal Engineer - Traffic	
93	36	18TH ST. & GRANGE AVE.	1000 S GRANGE AVE	SE	E/W	PLUNGER	Yes	55.0	9/27/2017	Adjust button height to compliance	2021	Principal Engineer - Traffic	
94	36	18TH ST. & GRANGE AVE.	1305 W 18TH ST	SW	E/W	PIEZO	Yes	50.0	9/27/2017	Adjust button height to compliance	2021	Principal Engineer - Traffic	
95	36	18TH ST. & GRANGE AVE.	1305 W 18TH ST	SW	N/S	PLUNGER	Yes	50.0	9/27/2017	Adjust button height to compliance	2021	Principal Engineer - Traffic	
96	36	18TH ST. & GRANGE AVE.	1000 W 18TH ST	NE	E/W	PIEZO	Yes	50.0	9/27/2017	Adjust button height to compliance	2021	Principal Engineer - Traffic	

Priority 4: Pushbutton Height

Page 5

No.	Signal ID	Intersection	Address	Quadrant	Crossing Direction	Type	Operational?	Height of Button (in)	Inspection Date	Repair Method	Target Date for Completion	Individual Responsible	Completion Date
97	266	41ST ST. & LOUISE AVE.	3700 W 41ST ST	NW	N/S	PIEZO	Yes	53.0	9/28/2017	Adjust button height to compliance	2021	Principal Engineer - Traffic	
98	36	18TH ST. & GRANGE AVE.	1000 S GRANGE AVE	SE	N/S	PLUNGER	Yes	54.0	9/27/2017	Adjust button height to compliance	2021	Principal Engineer - Traffic	
99	36	18TH ST. & GRANGE AVE.	1104 W 18TH ST	NW	N/S	PLUNGER	Yes	50.0	9/27/2017	Adjust button height to compliance	2021	Principal Engineer - Traffic	
100	266	41ST ST. & LOUISE AVE.	3701 W 41ST ST	SW	N/S	PIEZO	Yes	53.0	9/28/2017	Adjust button height to compliance	2022	Principal Engineer - Traffic	
101	266	41ST ST. & LOUISE AVE.	3620 W 41ST ST	NE	N/S	PIEZO	Yes	50.0	9/28/2017	Adjust button height to compliance	2022	Principal Engineer - Traffic	
102	7	12TH ST. & ELMWOOD AVE.	309 S ELMWOOD AVE	NW	N/S	PIEZO	Yes	49.0	10/2/2017	Adjust button height to compliance	2022	Principal Engineer - Traffic	
103	6	12TH ST. & KIWANIS AVE.	2700 W 12TH ST	NW	N/S	PLUNGER	Yes	53.0	10/2/2017	Adjust button height to compliance	2022	Principal Engineer - Traffic	2021
104	6	12TH ST. & KIWANIS AVE.	2605 W 12TH ST	SE	E/W	PIEZO	Yes	53.0	10/2/2017	Adjust button height to compliance	2022	Principal Engineer - Traffic	2021
105	6	12TH ST. & KIWANIS AVE.	2605 W 12TH ST	SE	N/S	PIEZO	Yes	53.0	10/2/2017	Adjust button height to compliance	2022	Principal Engineer - Traffic	2021
106	7	12TH ST. & ELMWOOD AVE.	2104 W 12TH ST	NE	N/S	PIEZO	Yes	49.0	10/2/2017	Adjust button height to compliance	2022	Principal Engineer - Traffic	
107	6	12TH ST. & KIWANIS AVE.	2700 W 12TH ST	NW	E/W	PLUNGER	Yes	52.0	10/2/2017	Adjust button height to compliance	2022	Principal Engineer - Traffic	2021
108	6	12TH ST. & KIWANIS AVE.	2500 W 12TH ST	NE	N/S	PIEZO	Yes	49.0	10/2/2017	Adjust button height to compliance	2022	Principal Engineer - Traffic	2021
109	155	41ST ST. & MINNESOTA AVE.	3200 S MINNESOTA AVE	NE	E/W	PLUNGER	Yes	51.0	10/2/2017	Adjust button height to compliance	2022	Principal Engineer - Traffic	2020
110	156	33RD ST. & MINNESOTA AVE.	2501 S MINNESOTA AVE	SW	E/W	PIEZO	No	49.0	10/2/2017	Adjust button height to compliance	2022	Principal Engineer - Traffic	2021
111	157	26TH ST. & MINNESOTA AVE.	1806 S MINNESOTA AVE	SE	E/W	PIEZO	Yes	50.0	10/2/2017	Adjust button height to compliance	2022	Principal Engineer - Traffic	2019
112	157	26TH ST. & MINNESOTA AVE.	422 W 26TH ST	NE	E/W	PIEZO	Yes	51.0	10/2/2017	Adjust button height to compliance	2022	Principal Engineer - Traffic	2019
113	62	41ST ST. & GRANGE AVE.	1300 W 41ST ST	NW	N/S	PIEZO	Yes	50.0	10/3/2017	Adjust button height to compliance	2022	Principal Engineer - Traffic	
114	106	26TH ST. & VAN EPS AVE.	1801 S VAN EPS AVE	SW	N/S	PIEZO	Yes	49.0	10/4/2017	Adjust button height to compliance	2022	Principal Engineer - Traffic	
115	106	26TH ST. & VAN EPS AVE.	1801 S VAN EPS AVE	SW	E/W	PIEZO	Yes	50.0	10/4/2017	Adjust button height to compliance	2022	Principal Engineer - Traffic	
116	114	26TH ST. & 4TH AVE.	1710 S 4TH AVE	NW	N/S	PLUNGER	Yes	49.0	10/4/2017	Adjust button height to compliance	2022	Principal Engineer - Traffic	
117	114	26TH ST. & 4TH AVE.	1710 S 4TH AVE	NE	N/S	PIEZO	Yes	49.0	10/4/2017	Adjust button height to compliance	2022	Principal Engineer - Traffic	
118	69	26TH ST. & CENTER AVE.	300 W 26TH ST	NW	N/S	PIEZO	Yes	50.0	10/4/2017	Adjust button height to compliance	2022	Principal Engineer - Traffic	
119	33	22ND ST. & LAKE AVE.	1600 W 22ND ST	NW	N/S	PIEZO	Yes	49.0	10/4/2017	Adjust button height to compliance	2022	Principal Engineer - Traffic	
120	34	26TH ST. & LAKE AVE.	1501 W 26TH ST	SW	N/S	PLUNGER	Yes	52.0	10/4/2017	Adjust button height to compliance	2022	Principal Engineer - Traffic	

Priority 4: Pushbutton Height

Page 6

No.	Signal ID	Intersection	Address	Quadrant	Crossing Direction	Type	Operational?	Height of Button (in)	Inspection Date	Repair Method	Target Date for Completion	Individual Responsible	Completion Date
121	106	26TH ST. & VAN EPS AVE.	1736 S VAN EPS AVE	NE	E/W	PIEZO	Yes	50.0	10/4/2017	Adjust button height to compliance	2022	Principal Engineer - Traffic	
122	69	26TH ST. & CENTER AVE.	221 W 26TH ST	SE	N/S	PIEZO	Yes	50.0	10/4/2017	Adjust button height to compliance	2022	Principal Engineer - Traffic	
123	26	18TH ST. & WESTERN AVE.	2015 W 18TH ST	SW	E/W	OTHER	Yes	49.0	1/1/2020	Adjust button height to compliance	2022	Principal Engineer - Traffic	
124	178	10TH ST. & FAIRFAX AVE.	910 E 10TH ST	SW	N/S	OTHER	Yes	50.0	1/1/2020	Adjust button height to compliance	2022	Principal Engineer - Traffic	

Priority 5: Push Button Reach
Page 1

No.	Signal ID	Intersection	Address	Quadrant	Crossing Direction	Type	Operational?	Pushbutton Reach (in)	Inspection Date	Repair Method	Target Date for Completion	Individual Responsible	Completion Date
1	85	Benson Rd & 4th Ave	3800 N 4TH AVE	NE	E/W	PLUNGER	Yes	92	6/22/2017	Reduce reach by relocating button or adding sidewalk	2018	Principal Engineer - Traffic	
2	124	Benson Rd & 4th Ave	3800 N 4TH AVE	NE	N/S	PIEZO	Yes	80	6/22/2017	Reduce reach by relocating button or adding sidewalk	2018	Principal Engineer - Traffic	
3	916	8th St & West Ave	101 N WEST AVE	SW	E/W	PIEZO	Yes	80	9/21/2017	Reduce reach by relocating button or adding sidewalk	2018	Principal Engineer - Traffic	2021
4	827	41st St & Cliff Ave	1205 E PAM RD	NW	E/W	PLUNGER	Yes	77	9/20/2017	Reduce reach by relocating button or adding sidewalk	2018	Principal Engineer - Traffic	
5	393	18th St & Marion Rd	920 S MARION RD	NE	E/W	PIEZO	Yes	65	7/12/2017	Reduce reach by relocating button or adding sidewalk	2018	Principal Engineer - Traffic	
6	453	26th St & Red Oak Dr	5100 E 26TH ST	NW	N/S	PIEZO	Yes	63	7/17/2017	Reduce reach by relocating button or adding sidewalk	2018	Principal Engineer - Traffic	
7	582	18th St & Southeastern Ave	1100 S SOUTHEASTERN AVE	SW	E/W	PIEZO	Yes	62	7/25/2017	Reduce reach by relocating button or adding sidewalk	2018	Principal Engineer - Traffic	
8	364	49th St & Marion Rd	4101 S MARION RD	SW	E/W	OTHER	Yes	55	7/12/2017	Reduce reach by relocating button or adding sidewalk	2018	Principal Engineer - Traffic	2021
9	375	18th St & Marion Rd	920 S MARION RD	NE	N/S	PLUNGER	Yes	55	7/12/2017	Reduce reach by relocating button or adding sidewalk	2018	Principal Engineer - Traffic	
10	99	Benson Rd & 4th Ave	501 E BENSON RD	SW	E/W	PLUNGER	Yes	52	6/22/2017	Reduce reach by relocating button or adding sidewalk	2018	Principal Engineer - Traffic	
11	227	77th St & Louise Ave	7000 S HOFFMAN PL	SW	E/W	PLUNGER	Yes	52	6/28/2017	Reduce reach by relocating button or adding sidewalk	2018	Principal Engineer - Traffic	
12	226	77th St & Louise Ave	7000 S HOFFMAN PL	SW	N/S	PLUNGER	Yes	48	6/28/2017	Reduce reach by relocating button or adding sidewalk	2018	Principal Engineer - Traffic	
13	719	57th St & Tomar Rd	4800 S TOMAR RD	SE	N/S	PIEZO	Yes	48	8/8/2017	Reduce reach by relocating button or adding sidewalk	2018	Principal Engineer - Traffic	
14	122	Benson Rd & 4th Ave	501 E BENSON RD	SW	N/S	PLUNGER	Yes	47	6/22/2017	Reduce reach by relocating button or adding sidewalk	2018	Principal Engineer - Traffic	
15	446	26th St & Red Oak Dr	5100 E 26TH ST	NW	E/W	PIEZO	Yes	46	7/17/2017	Reduce reach by relocating button or adding sidewalk	2019	Principal Engineer - Traffic	
16	16	14th St & Phillips Ave	601 S PHILLIPS AVE	SW	N/S	PIEZO	Yes	45	6/19/2017	Reduce reach by relocating button or adding sidewalk	2019	Principal Engineer - Traffic	
17	765	18th St & Western Ave	2101 W 18TH ST	SW	E/W	OTHER	No	45	8/14/2017	Reduce reach by relocating button or adding sidewalk	2019	Principal Engineer - Traffic	
18	673	Shirley Ave & Louise Ave	2409 S SHIRLEY AVE	NW	E/W	OTHER	Yes	44	8/3/2017	Reduce reach by relocating button or adding sidewalk	2019	Principal Engineer - Traffic	
19	822	14th St & Cliff Ave	520 S CLIFF AVE	NE	E/W	PLUNGER	Yes	44	9/20/2017	Reduce reach by relocating button or adding sidewalk	2019	Principal Engineer - Traffic	
20	454	26th St & Red Oak Dr	5501 E RED OAK DR	NE	E/W	PIEZO	Yes	42	7/17/2017	Reduce reach by relocating button or adding sidewalk	2019	Principal Engineer - Traffic	
21	713	Brookings St & Kiwanis Ave	1201 N KIWANIS AVE	NW	E/W	PIEZO	Yes	41	8/7/2017	Reduce reach by relocating button or adding sidewalk	2019	Principal Engineer - Traffic	
22	556	49th St & Southeastern Ave	4001 S SOUTHEASTERN AVE	NW	N/S	PIEZO	Yes	40	7/24/2017	Reduce reach by relocating button or adding sidewalk	2019	Principal Engineer - Traffic	
23	833	10th St & Cleveland Ave	2708 E 10TH ST	NW	N/S	PIEZO	Yes	40	9/20/2017	Reduce reach by relocating button or adding sidewalk	2019	Principal Engineer - Traffic	
24	1091	26th St & Center Ave	220 W 26TH ST	NE	N/S	PIEZO	Yes	40	10/4/2017	Reduce reach by relocating button or adding sidewalk	2019	Principal Engineer - Traffic	
25	555	26th St & Bahnson Ave	3801 E 26TH ST	SE	N/S	PIEZO	Yes	38	7/20/2017	Reduce reach by relocating button or adding sidewalk	2019	Principal Engineer - Traffic	

Priority 5: Push Button Reach
Page 2

No.	Signal ID	Intersection	Address	Quadrant	Crossing Direction	Type	Operational?	Pushbutton Reach (in)	Inspection Date	Repair Method	Target Date for Completion	Individual Responsible	Completion Date
26	321	41st St & Valley View Rd	6100 W 41ST ST	NW	N/S	PIEZO	Yes	37	7/7/2017	Reduce reach by relocating button or adding sidewalk	2019	Principal Engineer - Traffic	
27	368	Madison St & Ebenezer Ave	4701 W MADISON ST	SW	N/S	PLUNGER	Yes	37	7/11/2017	Reduce reach by relocating button or adding sidewalk	2019	Principal Engineer - Traffic	
28	721	Brookings St & Kiwanis Ave	2511 W BROOKINGS ST	SE	E/W	PIEZO	Yes	37	8/7/2017	Reduce reach by relocating button or adding sidewalk	2019	Principal Engineer - Traffic	
29	135	Russell St & Minnesota Ave	1322 N MINNESOTA AVE	SE	N/S	PIEZO	Yes	36	6/23/2017	Reduce reach by relocating button or adding sidewalk	2019	Principal Engineer - Traffic	2021
30	912	12th ST & West Ave	1500 W 12TH ST	NW	N/S	PIEZO	Yes	36	9/21/2017	Reduce reach by relocating button or adding sidewalk	2020	Principal Engineer - Traffic	
31	1112	41st St & Phillips Ave	101 E 41ST ST	SE	N/S	PLUNGER	Yes	35	10/11/2017	Reduce reach by relocating button or adding sidewalk	2020	Principal Engineer - Traffic	
32	572	18th St & Southeastern Ave	1100 S SOUTHEASTERN AVE	SE	N/S	PIEZO	Yes	34	7/25/2017	Reduce reach by relocating button or adding sidewalk	2020	Principal Engineer - Traffic	
33	783	Western Ave & I229 Southbound	4101 S WESTERN AVE	NW	E/W	OTHER	Yes	34	8/15/2017	Reduce reach by relocating button or adding sidewalk	2020	Principal Engineer - Traffic	
34	1090	26th St & 4th Ave	1710 S 4TH AVE	NE	N/S	PIEZO	Yes	34	10/4/2017	Reduce reach by relocating button or adding sidewalk	2020	Principal Engineer - Traffic	
35	100	Benson Rd & 4th Ave	601 E BENSON RD	SE	N/S	PLUNGER	Yes	33	6/22/2017	Reduce reach by relocating button or adding sidewalk	2020	Principal Engineer - Traffic	
36	198	77th St & Louise Ave	6917 S LOUISE AVE	NW	N/S	PLUNGER	Yes	33	6/28/2017	Reduce reach by relocating button or adding sidewalk	2020	Principal Engineer - Traffic	
37	534	26th St & Bahnson Ave	3700 E 26TH ST	NE	E/W	PIEZO	Yes	33	7/20/2017	Reduce reach by relocating button or adding sidewalk	2020	Principal Engineer - Traffic	
38	575	6th St & Cleveland Ave	2800 E 6TH ST	NE	N/S	PIEZO	Yes	33	7/25/2017	Reduce reach by relocating button or adding sidewalk	2020	Principal Engineer - Traffic	
39	864	10th St & Lowell Ave	2308 E 10TH ST	NW	N/S	PLUNGER	Yes	33	9/21/2017	Reduce reach by relocating button or adding sidewalk	2020	Principal Engineer - Traffic	
40	357	12th St & Valley View Rd	6200 W 12TH ST	NW	N/S	PIEZO	Yes	32	7/10/2017	Reduce reach by relocating button or adding sidewalk	2020	Principal Engineer - Traffic	
41	701	Madison St & Kiwanis Ave	2521 W MADISON ST	SE	N/S	PIEZO	Yes	32	8/7/2017	Reduce reach by relocating button or adding sidewalk	2020	Principal Engineer - Traffic	
42	723	10th St & Kiwanis Ave	124 S KIWANIS AVE	NE	E/W	PIEZO	Yes	32	8/8/2017	Reduce reach by relocating button or adding sidewalk	2020	Principal Engineer - Traffic	
43	748	18th St & Western Ave	1818 W 18TH ST	NE	E/W	OTHER	Yes	32	8/14/2017	Reduce reach by relocating button or adding sidewalk	2020	Principal Engineer - Traffic	
44	829	33rd St & Cliff Ave	2412 S CLIFF AVE	NE	E/W	PLUNGER	Yes	32	9/20/2017	Reduce reach by relocating button or adding sidewalk	2020	Principal Engineer - Traffic	
45	412	41st St & Terry Ave	4809 W 41ST ST	SE	E/W	PIEZO	No	31	7/13/2017	Reduce reach by relocating button or adding sidewalk	2021	Principal Engineer - Traffic	2021
46	447	26th St & Red Oak Dr	5211 E 26TH ST	SW	E/W	PIEZO	No	31	7/17/2017	Reduce reach by relocating button or adding sidewalk	2021	Principal Engineer - Traffic	
47	809	26th St & Phillips Ave	1721 S PHILLIPS AVE	NW	N/S	PLUNGER	Yes	31	9/19/2017	Reduce reach by relocating button or adding sidewalk	2021	Principal Engineer - Traffic	
48	752	22nd St & Western Ave	1310 S WESTERN AVE	NE	E/W	PIEZO	Yes	30	8/14/2017	Reduce reach by relocating button or adding sidewalk	2021	Principal Engineer - Traffic	
49	911	10th St & Franklin Ave	201 S FRANKLIN AVE	SW	N/S	PLUNGER	Yes	30	9/21/2017	Reduce reach by relocating button or adding sidewalk	2021	Principal Engineer - Traffic	
50	1094	22nd St & Lake Ave	1600 W 22ND ST	NE	N/S	PLUNGER	Yes	30	10/4/2017	Reduce reach by relocating button or adding sidewalk	2021	Principal Engineer - Traffic	

Priority 5: Push Button Reach
Page 3

No.	Signal ID	Intersection	Address	Quadrant	Crossing Direction	Type	Operational?	Pushbutton Reach (in)	Inspection Date	Repair Method	Target Date for Completion	Individual Responsible	Completion Date
51	1151	59th St & Louise Ave	5100 S LOUISE AVE	NE	E/W	PIEZO	Yes	30	10/11/2017	Reduce reach by relocating button or adding sidewalk	2021	Principal Engineer - Traffic	
52	130	Russell St & Minnesota Ave	1322 N MINNESOTA AVE	SE	E/W	OTHER	Yes	29	6/23/2017	Reduce reach by relocating button or adding sidewalk	2021	Principal Engineer - Traffic	2021
53	359	Madison St & I29 Southbound	4501 W MADISON ST	SW	E/W	PLUNGER	Yes	29	7/11/2017	Reduce reach by relocating button or adding sidewalk	2021	Principal Engineer - Traffic	
54	577	10th St & Bahnson Ave	3408 E 10TH ST	NE	N/S	PIEZO	Yes	29	7/25/2017	Reduce reach by relocating button or adding sidewalk	2021	Principal Engineer - Traffic	
55	1003	41st St & Minnesota Ave	3200 S MINNESOTA AVE	NE	E/W	PLUNGER	Yes	29	10/2/2017	Reduce reach by relocating button or adding sidewalk	2021	Principal Engineer - Traffic	2020
56	1073	41st St & West Ave	1700 W 41ST ST	NW	N/S	PIEZO	No	29	10/3/2017	Reduce reach by relocating button or adding sidewalk	2021	Principal Engineer - Traffic	2018
57	536	49th St & Southeastern Ave	4001 S SOUTHEASTERN AVE	NW	E/W	PIEZO	Yes	28	7/24/2017	Reduce reach by relocating button or adding sidewalk	2021	Principal Engineer - Traffic	
58	1047	41st St & Grange Ave	1300 W 41ST ST	NW	N/S	PIEZO	Yes	28	10/3/2017	Reduce reach by relocating button or adding sidewalk	2021	Principal Engineer - Traffic	
59	1059	14th St & Minnesota Ave	515 S MINNESOTA AVE	NW	E/W	PIEZO	Yes	28	10/3/2017	Reduce reach by relocating button or adding sidewalk	2021	Principal Engineer - Traffic	
60	50	60th St & Anika Ave	4900 W 60TH ST N	NW	E/W	PIEZO	Yes	27	6/20/2017	Reduce reach by relocating button or adding sidewalk	2022	Principal Engineer - Traffic	2019
61	101	Benson Rd & 4th Ave	601 E BENSON RD	SE	E/W	PLUNGER	Yes	27	6/22/2017	Reduce reach by relocating button or adding sidewalk	2022	Principal Engineer - Traffic	
62	1074	41st St & West Ave	1701 W 41ST ST	SW	N/S	PIEZO	Yes	27	10/3/2017	Reduce reach by relocating button or adding sidewalk	2022	Principal Engineer - Traffic	2018
63	1104	26th St & Center Ave	301 W 26TH ST	SW	N/S	PIEZO	Yes	27	10/4/2017	Reduce reach by relocating button or adding sidewalk	2022	Principal Engineer - Traffic	
64	434	26th St & Red Oak Dr	5501 E RED OAK DR	NE	N/S	PIEZO	No	26	7/17/2017	Reduce reach by relocating button or adding sidewalk	2022	Principal Engineer - Traffic	
65	438	26th St & Highline Ave	5801 E RED OAK DR	SW	E/W	PIEZO	Yes	26	7/17/2017	Reduce reach by relocating button or adding sidewalk	2022	Principal Engineer - Traffic	
66	533	26th St & Bahnson Ave	3801 E 26TH ST	SE	E/W	PIEZO	Yes	26	7/20/2017	Reduce reach by relocating button or adding sidewalk	2022	Principal Engineer - Traffic	
67	583	18th St & Southeastern Ave	1100 S SOUTHEASTERN AVE	SE	E/W	OTHER	Yes	26	7/25/2017	Reduce reach by relocating button or adding sidewalk	2022	Principal Engineer - Traffic	
68	700	Madison St & Kiwanis Ave	2521 W MADISON ST	SE	E/W	PIEZO	Yes	26	8/7/2017	Reduce reach by relocating button or adding sidewalk	2022	Principal Engineer - Traffic	
69	1044	41st St & Grange Ave	1100 W 41ST ST	NE	N/S	PIEZO	Yes	26	10/3/2017	Reduce reach by relocating button or adding sidewalk	2022	Principal Engineer - Traffic	
70	35	60th St & Anika Ave	4701 W 61ST ST N	NE	E/W	PIEZO	Yes	25	6/20/2017	Reduce reach by relocating button or adding sidewalk	2022	Principal Engineer - Traffic	
71	225	77th St & Louise Ave	6917 S LOUISE AVE	NW	E/W	PLUNGER	Yes	25	6/28/2017	Reduce reach by relocating button or adding sidewalk	2022	Principal Engineer - Traffic	2019
72	339	41st St & Valley View Rd	3314 S VALLEY VIEW RD	NE	N/S	PIEZO	Yes	25	7/7/2017	Reduce reach by relocating button or adding sidewalk	2022	Principal Engineer - Traffic	2020
73	544	26th St & Bahnson Ave	3700 E 26TH ST	NE	N/S	PIEZO	Yes	25	7/20/2017	Reduce reach by relocating button or adding sidewalk	2022	Principal Engineer - Traffic	2019
74	747	15th St & Western Ave	700 S WESTERN AVE	SE	E/W	PIEZO	Yes	25	8/14/2017	Reduce reach by relocating button or adding sidewalk	2022	Principal Engineer - Traffic	2019
75	878	10th St & Franklin Ave	811 E 10TH ST	SE	N/S	PIEZO	Yes	25	9/21/2017	Reduce reach by relocating button or adding sidewalk	2022	Principal Engineer - Traffic	2020

Priority 5: Push Button Reach**Page 4**

No.	Signal ID	Intersection	Address	Quadrant	Crossing Direction	Type	Operational?	Pushbutton Reach (in)	Inspection Date	Repair Method	Target Date for Completion	Individual Responsible	Completion Date
76	1037	41st St & West Ave	1701 W 41ST ST	SW	E/W	PIEZO	Yes	25	10/3/2017	Reduce reach by relocating button or adding sidewalk	2022	Principal Engineer - Traffic	2018
77	1092	26th St & Center Ave	300 W 26TH ST	NW	N/S	PIEZO	Yes	25	10/4/2017	Reduce reach by relocating button or adding sidewalk	2022	Principal Engineer - Traffic	2020
78		49th St and Western Ave		SW	E/W	PIEZO	Yes	80	1/1/2020	Reduce reach by relocating button or adding sidewalk	2022	Principal Engineer - Traffic	

Priority 6: Clear Ground Space at Pushbutton

Page 1

No.	Signal ID	Intersection	Address	Quadrant	Crossing Direction	Type	Size of Clear Space	Clear Space Running Slope	Clear Space Cross Slope	Inspection Date	Repair Method	Target Date for Completion	Individual Responsible	Completion Date
1	160	14TH ST. & PHILLIPS AVE.	601 S PHILLIPS AVE	SW	N/S	PIEZO	0X0	25.9	29.1	6/19/2017	Construct or expand clear ground space	2021	Principal Engineers - Traffic & Streets	
2	76	60TH ST. N. & CITIBANK	500 E 60TH ST N	NW	N/S	PLUNGER	0X0	0.0	0.0	6/20/2017	Construct or expand clear ground space	2021	Principal Engineers - Traffic & Streets	2020
3	251	60TH ST. N. & ANNIKA AVE.	4801 N CAREER AVE	SW	E/W	PIEZO	0X0	0.0	0.0	6/20/2017	Construct or expand clear ground space	2021	Principal Engineers - Traffic & Streets	
4	76	60TH ST. N. & CITIBANK	701 E 60TH ST N	SW	N/S	PLUNGER	0X0	0.0	0.0	6/20/2017	Construct or expand clear ground space	2021	Principal Engineers - Traffic & Streets	2020
5	251	60TH ST. N. & ANNIKA AVE.	4801 N CAREER AVE	SW	N/S	PIEZO	0X0	0.0	0.0	6/20/2017	Construct or expand clear ground space	2021	Principal Engineers - Traffic & Streets	
6	251	60TH ST. N. & ANNIKA AVE.	4801 N CAREER AVE	SE	E/W	PIEZO	0X0	0.0	0.0	6/20/2017	Construct or expand clear ground space	2021	Principal Engineers - Traffic & Streets	
7	251	60TH ST. N. & ANNIKA AVE.	4801 N CAREER AVE	SE	N/S	PIEZO	0X0	0.0	0.0	6/20/2017	Construct or expand clear ground space	2021	Principal Engineers - Traffic & Streets	
8	73	BENSON RD. & 4TH AVE.	3801 N 4TH AVE	NW	E/W	PIEZO	0X0	0.0	0.0	6/22/2017	Construct or expand clear ground space	2021	Principal Engineers - Traffic & Streets	
9	186	69TH ST. & LOUISE AVE.	6101 S LOUISE AVE	SW	N/S	PIEZO	0X0	1.1	1.1	6/29/2017	Construct or expand clear ground space	2021	Principal Engineers - Traffic & Streets	
10	146	32ND ST. & SERTOMA AVE.	2400 S ROUGH RIDER DR	SW	E/W	PIEZO	0X0	0.0	0.0	7/7/2017	Construct or expand clear ground space	2021	Principal Engineers - Traffic & Streets	
11	255	PANAMA ST. & SERTOMA AVE.	7101 W ROSEMONT LN	SW	N/S	PIEZO	0X0	0.0	0.0	7/10/2017	Construct or expand clear ground space	2021	Principal Engineers - Traffic & Streets	
12	183	57TH ST. & MARION RD.	4916 S MARION RD	NE	N/S	PIEZO	0X0	0.0	0.0	7/11/2017	Construct or expand clear ground space	2021	Principal Engineers - Traffic & Streets	2021
13	89	18TH ST. & SOUTHEASTERN AVE.	1100 S SOUTHEASTERN AVE	SW	E/W	PIEZO	0X0	0.0	0.0	7/25/2017	Construct or expand clear ground space	2021	Principal Engineers - Traffic & Streets	
14	102	10TH ST. & BAHNSON AVE.	3603 E 10TH ST	SE	N/S	PIEZO	0X0	0.0	0.0	7/25/2017	Construct or expand clear ground space	2021	Principal Engineers - Traffic & Streets	2019
15	137	34TH ST. & LOUISE AVE.	2720 S LOUISE AVE	NE	E/W	OTHER	0X0	0.0	0.0	8/3/2017	Construct or expand clear ground space	2021	Principal Engineers - Traffic & Streets	
16	84	12TH ST. & CLIFF AVE.	408 S CLIFF AVE	NE	E/W	PLUNGER	0x0	0.0	0.0	9/20/2017	Construct or expand clear ground space	2021	Principal Engineers - Traffic & Streets	
17	265	14TH ST. & CLIFF AVE.	520 S CLIFF AVE	NE	E/W	PLUNGER	0x0	0.0	0.0	9/20/2017	Construct or expand clear ground space	2021	Principal Engineers - Traffic & Streets	
18	117	I-229 NORTH RAMPS & CLIFF AVE.	1205 E PAM RD	NW	E/W	PLUNGER	0x0	0.0	0.0	9/20/2017	Construct or expand clear ground space	2021	Principal Engineers - Traffic & Streets	Remove (Doubled up) - 2019
19	35	22ND ST. & GRANGE AVE.	1321 W 22ND ST	SW	E/W	PIEZO	0x0	0.0	0.0	9/25/2017	Construct or expand clear ground space	2021	Principal Engineers - Traffic & Streets	
20	35	22ND ST. & GRANGE AVE.	1216 W 22ND ST	NE	E/W	PIEZO	0x0	0.0	0.0	9/25/2017	Construct or expand clear ground space	2022	Principal Engineers - Traffic & Streets	
21	106	26TH ST. & VAN EPS AVE.	1401 E 26TH ST	SE	E/W	PIEZO	Blocked	1.9	6.3	10/4/2017	Construct or expand clear ground space	2022	Principal Engineers - Traffic & Streets	
22	62	41ST ST. & GRANGE AVE.	1300 W 41ST ST	NW	N/S	PIEZO	NA	0.0	0.0	10/3/2017	Construct or expand clear ground space	2022	Principal Engineers - Traffic & Streets	
23	95	10TH ST. & CLEVELAND AVE.	2708 E 10TH ST	NW	N/S	PIEZO	None	0.0	0.0	9/20/2017	Construct or expand clear ground space	2022	Principal Engineers - Traffic & Streets	
24	95	10TH ST. & CLEVELAND AVE.	2729 E 10TH ST	SW	N/S	PIEZO	None	0.0	0.0	9/20/2017	Construct or expand clear ground space	2022	Principal Engineers - Traffic & Streets	
25	83	10TH ST. & FRANKLIN AVE.	201 S FRANKLIN AVE	SW	N/S	PLUNGER	None	12.9	2.4	9/21/2017	Construct or expand clear ground space	2022	Principal Engineers - Traffic & Streets	

Priority 6: Clear Ground Space at Pushbutton

Page 2

No.	Signal ID	Intersection	Address	Quadrant	Crossing Direction	Type	Size of Clear Space	Clear Space Running Slope	Clear Space Cross Slope	Inspection Date	Repair Method	Target Date for Completion	Individual Responsible	Completion Date
26	51	41ST ST. & MARION RD.	3400 S MARION RD	SE	N/S	PIEZO	None	0.0	0.0	9/28/2017	Construct or expand clear ground space	2022	Principal Engineers - Traffic & Streets	
27	51	41ST ST. & MARION RD.	3315 S MARION RD	NW	E/W	PIEZO	None	0.0	0.0	9/28/2017	Construct or expand clear ground space	2022	Principal Engineers - Traffic & Streets	
28	155	41ST ST. & MINNESOTA AVE.	3200 S MINNESOTA AVE	NE	E/W	PLUNGER	None	0.0	0.0	10/2/2017	Construct or expand clear ground space	2022	Principal Engineers - Traffic & Streets	2020
29	61	41ST ST. & WEST AVE.	1701 W 41ST ST	SW	E/W	PIEZO	None	0.0	0.0	10/3/2017	Construct or expand clear ground space	2022	Principal Engineers - Traffic & Streets	2018
30	61	41ST ST. & WEST AVE.	1700 W 41ST ST	NW	N/S	PIEZO	None	0.0	0.0	10/3/2017	Construct or expand clear ground space	2022	Principal Engineers - Traffic & Streets	2018
31	61	41ST ST. & WEST AVE.	1701 W 41ST ST	SW	N/S	PIEZO	None	0.0	0.0	10/3/2017	Construct or expand clear ground space	2022	Principal Engineers - Traffic & Streets	2018
32	114	26TH ST. & 4TH AVE.	1710 S 4TH AVE	NE	N/S	PIEZO	None	0.0	0.0	10/4/2017	Construct or expand clear ground space	2022	Principal Engineers - Traffic & Streets	
33	69	26TH ST. & CENTER AVE.	220 W 26TH ST	NE	N/S	PIEZO	None	0.0	0.0	10/4/2017	Construct or expand clear ground space	2022	Principal Engineers - Traffic & Streets	
34	69	26TH ST. & CENTER AVE.	300 W 26TH ST	NW	N/S	PIEZO	None	0.0	0.0	10/4/2017	Construct or expand clear ground space	2022	Principal Engineers - Traffic & Streets	
35	69	26TH ST. & CENTER AVE.	301 W 26TH ST	SW	N/S	PIEZO	None	0.0	0.0	10/4/2017	Construct or expand clear ground space	2022	Principal Engineers - Traffic & Streets	
36	196	MADISON ST. & LOUISE AVE.	1305 N LOUISE AVE	NW	N/S	PLUNGER	None	0.0	0.0	10/11/2017	Construct or expand clear ground space	2022	Principal Engineers - Traffic & Streets	
37	196	MADISON ST. & LOUISE AVE.	3000 W MADISON ST	NE	N/S	PLUNGER	None	0.0	0.0	10/11/2017	Construct or expand clear ground space	2022	Principal Engineers - Traffic & Streets	
38	243	59TH ST. & LOUISE AVE.	5100 S LOUISE AVE	NE	E/W	PIEZO	None	3.2	4.0	10/11/2017	Construct or expand clear ground space	2022	Principal Engineers - Traffic & Streets	
39	250	DIKE PL. & CLIFF AVE.	0 E DIKE PL	NW	N/S	PIEZO	Not center	0.6	4.5	6/19/2017	Construct or expand clear ground space	2022	Principal Engineers - Traffic & Streets	
40	94	10TH ST. & I-229	2500 E 10TH ST	NE	E/W	PLUNGER		0.7	1.3	9/20/2017	Construct or expand clear ground space	2022	Principal Engineers - Traffic & Streets	2019
41	94	10TH ST. & I-229	2500 E 10TH ST	NW	E/W	PIEZO		6.1	8.2	9/20/2017	Construct or expand clear ground space	2023	Principal Engineers - Traffic & Streets	2019
42	123	12TH ST. & WEST AVE.	1500 W 12TH ST	NW	N/S	PIEZO		0.6	0.8	9/21/2017	Construct or expand clear ground space	2023	Principal Engineers - Traffic & Streets	
43	107	26TH ST. & YEAGER AVE.	1621 S RIVERDALE RD	SW	N/S	PIEZO		4.0	1.6	9/28/2017	Construct or expand clear ground space	2023	Principal Engineers - Traffic & Streets	2020
44	113	33RD ST. & CLIFF AVE.	2412 S CLIFF AVE	NE	E/W	PLUNGER	Grass	1.6	4.0	9/20/2017	Construct or expand clear ground space	2023	Principal Engineers - Traffic & Streets	
45	18	08TH ST. & WEST AVE.	101 N WEST AVE	SW	E/W	PIEZO	Grass	0.0	0.0	9/21/2017	Construct or expand clear ground space	2023	Principal Engineers - Traffic & Streets	2020
46	157	26TH ST. & MINNESOTA AVE.	1801 S MINNESOTA AVE	SW	E/W	PIEZO	Grass	0.0	0.0	10/2/2017	Construct or expand clear ground space	2023	Principal Engineers - Traffic & Streets	2019
47	62	41ST ST. & GRANGE AVE.	1100 W 41ST ST	NE	N/S	PIEZO	Grass	0.0	0.0	10/3/2017	Construct or expand clear ground space	2023	Principal Engineers - Traffic & Streets	
48	153	14TH ST. & MINNESOTA AVE.	515 S MINNESOTA AVE	NW	E/W	PIEZO	Grass	0.0	0.0	10/3/2017	Construct or expand clear ground space	2023	Principal Engineers - Traffic & Streets	
49	33	22ND ST. & LAKE AVE.	1600 W 22ND ST	NE	N/S	PLUNGER	Grass	0.0	0.0	10/4/2017	Construct or expand clear ground space	2023	Principal Engineers - Traffic & Streets	
50	71	41ST ST. & PHILLIPS AVE.	101 E 41ST ST	SE	N/S	PLUNGER	Grass	0.0	0.0	10/11/2017	Construct or expand clear ground space	2023	Principal Engineers - Traffic & Streets	

Priority 6: Clear Ground Space at Pushbutton

Page 3

No.	Signal ID	Intersection	Address	Quadrant	Crossing Direction	Type	Size of Clear Space	Clear Space Running Slope	Clear Space Cross Slope	Inspection Date	Repair Method	Target Date for Completion	Individual Responsible	Completion Date
51	243	59TH ST. & LOUISE AVE.	5005 S LOUISE AVE	NW	E/W	PLUNGER	Grass	0.0	0.0	10/11/2017	Construct or expand clear ground space	2023	Principal Engineers - Traffic & Streets	
52	152	18TH ST. & MINNESOTA AVE.	1001 S MINNESOTA AVE	SW	E/W	PIEZO	Gravel	0.0	0.0	10/3/2017	Construct or expand clear ground space	2023	Principal Engineers - Traffic & Streets	
53	142	26TH ST. & GRANGE AVE.	1726 S GRANGE AVE	NE	E/W	PIEZO	0x36	2.6	0.7	9/25/2017	Construct or expand clear ground space	2023	Principal Engineers - Traffic & Streets	
54	35	22ND ST. & GRANGE AVE.	1235 W 22ND ST	SE	N/S	PIEZO	10x32	0.5	1.4	9/25/2017	Construct or expand clear ground space	2023	Principal Engineers - Traffic & Streets	
55	36	18TH ST. & GRANGE AVE.	1104 W 18TH ST	NW	N/S	PLUNGER	10x36	7.2	1.1	9/27/2017	Construct or expand clear ground space	2023	Principal Engineers - Traffic & Streets	
56	35	22ND ST. & GRANGE AVE.	1235 W 22ND ST	SE	E/W	PIEZO	18x32	3.0	1.4	9/25/2017	Construct or expand clear ground space	2023	Principal Engineers - Traffic & Streets	
57	114	26TH ST. & 4TH AVE.	501 E 26TH ST	SE	N/S	PIEZO	18x32	4.6	4.2	10/4/2017	Construct or expand clear ground space	2023	Principal Engineers - Traffic & Streets	
58	48	57TH ST. & LOUISE AVE.	5000 S LOUISE AVE	SE	E/W	PIEZO	20x32	10.4	3.4	10/11/2017	Construct or expand clear ground space	2023	Principal Engineers - Traffic & Streets	
59	87	17TH ST. & CLIFF AVE.	1000 S CLIFF AVE	SE	E/W	PIEZO	22x32	13.3	3.9	9/21/2017	Construct or expand clear ground space	2023	Principal Engineers - Traffic & Streets	2021 - Removed Signal
60	190	MADISON ST. & WEST AVE.	1000 N WEST AVE	NE	E/W	PLUNGER	24x32	2.2	2.4	9/22/2017	Construct or expand clear ground space	2024	Principal Engineers - Traffic & Streets	
61	114	26TH ST. & 4TH AVE.	1710 S 4TH AVE	NW	N/S	PLUNGER	24x32	6.6	3.9	10/4/2017	Construct or expand clear ground space	2024	Principal Engineers - Traffic & Streets	
62	106	26TH ST. & VAN EPS AVE.	1801 S VAN EPS AVE	SW	E/W	PIEZO	24x32	10.3	28.2	10/4/2017	Construct or expand clear ground space	2024	Principal Engineers - Traffic & Streets	
63	83	10TH ST. & FRANKLIN AVE.	800 E 10TH ST	NE	N/S	PLUNGER	24x58	1.2	1.0	9/21/2017	Construct or expand clear ground space	2024	Principal Engineers - Traffic & Streets	
64	32	33RD ST. & GRANGE AVE.	2510 S GRANGE AVE	SE	N/S	PIEZO	26x20	0.7	3.7	9/25/2017	Construct or expand clear ground space	2024	Principal Engineers - Traffic & Streets	
65	37	18TH ST. & SUMMIT AVE.	901 W 18TH ST	SW	N/S	PIEZO	26x36	17.9	15.0	9/27/2017	Construct or expand clear ground space	2024	Principal Engineers - Traffic & Streets	
66	17	06TH ST. & WEST AVE.	400 N WEST AVE	NE	N/S	PLUNGER	28x32	8.2	1.8	9/21/2017	Construct or expand clear ground space	2024	Principal Engineers - Traffic & Streets	2020
67	160	14TH ST. & PHILLIPS AVE.	600 S PHILLIPS AVE	SE	E/W	PIEZO	30X41	0.8	1.2	6/19/2017	Construct or expand clear ground space	2024	Principal Engineers - Traffic & Streets	
68	159	14TH ST. & MAIN AVE.	206 W 14TH ST	NW	E/W	PIEZO	32 x30	2.0	0.8	9/19/2017	Construct or expand clear ground space	2024	Principal Engineers - Traffic & Streets	
69	17	06TH ST. & WEST AVE.	400 N WEST AVE	NE	E/W	PLUNGER	32x32	1.5	5.9	9/21/2017	Construct or expand clear ground space	2024	Principal Engineers - Traffic & Streets	2020
70	177	08TH ST. & CLIFF AVE.	1201 E 8TH ST	SE	N/S	PIEZO	32X44	0.3	2.9	6/19/2017	Construct or expand clear ground space	2024	Principal Engineers - Traffic & Streets	
71	147	02ND ST. & MINNESOTA AVE.	800 N MINNESOTA AVE	NE	E/W	PIEZO	36x16	4.8	3.9	9/28/2017	Construct or expand clear ground space	2024	Principal Engineers - Traffic & Streets	
72	117	I-229 NORTH RAMPS & CLIFF AVE.	2900 S CLIFF AVE	NW	E/W	PLUNGER	36x30	6.9	1.9	9/20/2017	Construct or expand clear ground space	2024	Principal Engineers - Traffic & Streets	
73	135	BAILEY ST. & WEST AVE.	1200 N WEST AVE	NE	E/W	PLUNGER	36x32	1.7	1.5	9/22/2017	Construct or expand clear ground space	2024	Principal Engineers - Traffic & Streets	
74	69	26TH ST. & CENTER AVE.	221 W 26TH ST	SE	N/S	PIEZO	36x32	5.0	3.1	10/4/2017	Construct or expand clear ground space	2024	Principal Engineers - Traffic & Streets	
75	37	18TH ST. & SUMMIT AVE.	710 W 18TH ST	NW	N/S	PLUNGER	36x36	3.3	1.6	9/27/2017	Construct or expand clear ground space	2024	Principal Engineers - Traffic & Streets	

Priority 6: Clear Ground Space at Pushbutton

Page 4

No.	Signal ID	Intersection	Address	Quadrant	Crossing Direction	Type	Size of Clear Space	Clear Space Running Slope	Clear Space Cross Slope	Inspection Date	Repair Method	Target Date for Completion	Individual Responsible	Completion Date
76	190	MADISON ST. & WEST AVE.	1111 N WEST AVE	NW	E/W	PLUNGER	38x32	1.4	0.7	9/22/2017	Construct or expand clear ground space	2024	Principal Engineers - Traffic & Streets	
77	80	RICE ST. & CLIFF AVE.	1601 N CLIFF AVE	NW	E/W	PIEZO	39 X 32	0.1	0.2	7/27/2017	Construct or expand clear ground space	2024	Principal Engineers - Traffic & Streets	
78	106	26TH ST. & VAN EPS AVE.	1801 S VAN EPS AVE	SW	N/S	PIEZO	40x32	12.0	12.1	10/4/2017	Construct or expand clear ground space	2024	Principal Engineers - Traffic & Streets	
79	106	26TH ST. & VAN EPS AVE.	1320 E 26TH ST	NW	N/S	PIEZO	40x32	12.8	7.2	10/4/2017	Construct or expand clear ground space	2024	Principal Engineers - Traffic & Streets	
80	33	22ND ST. & LAKE AVE.	1601 W 22ND ST	SW	N/S	PLUNGER	42x32	0.3	3.3	10/4/2017	Construct or expand clear ground space	2024	Principal Engineers - Traffic & Streets	
81	32	33RD ST. & GRANGE AVE.	2413 S GRANGE AVE	NW	N/S	PIEZO	42x32	5.3	4.6	9/25/2017	Construct or expand clear ground space	2024	Principal Engineers - Traffic & Streets	
82	147	02ND ST. & MINNESOTA AVE.	401 W 2ND ST	SW	E/W	PIEZO	44x36	6.2	4.7	9/28/2017	Construct or expand clear ground space	2024	Principal Engineers - Traffic & Streets	
83	155	41ST ST. & MINNESOTA AVE.	3219 S MINNESOTA AVE	NW	N/S	PIEZO	46x32	3.6	4.5	10/2/2017	Construct or expand clear ground space	2024	Principal Engineers - Traffic & Streets	2020
84	71	41ST ST. & PHILLIPS AVE.	3209 S PHILLIPS AVE	NW	N/S	PIEZO	46x32	11.2	3.2	10/11/2017	Construct or expand clear ground space	2024	Principal Engineers - Traffic & Streets	
85	177	08TH ST. & CLIFF AVE.	1201 E 8TH ST	SE	E/W	PIEZO	48X30	1.8	1.4	6/19/2017	Construct or expand clear ground space	2024	Principal Engineers - Traffic & Streets	Ok - 2018
86	71	41ST ST. & PHILLIPS AVE.	103 W 41ST ST	SW	N/S	PLUNGER	50x32	0.5	5.4	10/11/2017	Construct or expand clear ground space	2024	Principal Engineers - Traffic & Streets	Ok - 2018
87	126	26TH ST. & CLIFF AVE.	1740 S CLIFF AVE	NE	E/W	PIEZO	50x32	6.1	1.4	9/20/2017	Construct or expand clear ground space	2024	Principal Engineers - Traffic & Streets	Ok - 2018
88	48	57TH ST. & LOUISE AVE.	5001 S LOUISE AVE	SW	E/W	PIEZO	52x32	0.6	0.9	10/11/2017	Construct or expand clear ground space	2024	Principal Engineers - Traffic & Streets	Ok - 2018

Priority 7: Low Pushbutton Compliance Rating
Page 1

No.	Signal ID	Intersection	Address	Quadrant	Crossing Direction	Compliance Rating	Inspection Date	Repair Method	Target Date for Completion	Individual Responsible	Completion Date
1	51	41ST ST. & MARION RD.	3400 S MARION RD	SE	N/S	29.0	9/28/2017	Upgrade pedestrian push button and surrounding area as needed	2024	Principal Engineers - Traffic & Streets	2019
2	113	33RD ST. & CLIFF AVE.	2412 S CLIFF AVE	NE	E/W	29.8	9/20/2017	Upgrade pedestrian push button and surrounding area as needed	2024	Principal Engineers - Traffic & Streets	2019
3	155	41ST ST. & MINNESOTA AVE.	3200 S MINNESOTA AVE	NE	E/W	32.2	10/2/2017	Upgrade pedestrian push button and surrounding area as needed	2024	Principal Engineers - Traffic & Streets	2020
4	95	10TH ST. & CLEVELAND AVE.	2708 E 10TH ST	NW	N/S	32.8	9/20/2017	Upgrade pedestrian push button and surrounding area as needed	2024	Principal Engineers - Traffic & Streets	2019
5	61	41ST ST. & WEST AVE.	1701 W 41ST ST	SW	E/W	34.0	10/3/2017	Upgrade pedestrian push button and surrounding area as needed	2024	Principal Engineers - Traffic & Streets	2018
6	61	41ST ST. & WEST AVE.	1700 W 41ST ST	NW	N/S	34.0	10/3/2017	Upgrade pedestrian push button and surrounding area as needed	2024	Principal Engineers - Traffic & Streets	2018
7	61	41ST ST. & WEST AVE.	1701 W 41ST ST	SW	N/S	34.0	10/3/2017	Upgrade pedestrian push button and surrounding area as needed	2024	Principal Engineers - Traffic & Streets	2018
8	83	10TH ST. & FRANKLIN AVE.	201 S FRANKLIN AVE	SW	N/S	34.4	9/21/2017	Upgrade pedestrian push button and surrounding area as needed	2024	Principal Engineers - Traffic & Streets	2019
9	265	14TH ST. & CLIFF AVE.	520 S CLIFF AVE	NE	E/W	35.0	9/20/2017	Upgrade pedestrian push button and surrounding area as needed	2024	Principal Engineers - Traffic & Streets	2019
10	69	26TH ST. & CENTER AVE.	301 W 26TH ST	SW	N/S	35.0	10/4/2017	Upgrade pedestrian push button and surrounding area as needed	2024	Principal Engineers - Traffic & Streets	2019
11	51	41ST ST. & MARION RD.	3315 S MARION RD	NW	E/W	36.0	9/28/2017	Upgrade pedestrian push button and surrounding area as needed	2024	Principal Engineers - Traffic & Streets	2019
12	33	22ND ST. & LAKE AVE.	1600 W 22ND ST	NE	N/S	37.0	10/4/2017	Upgrade pedestrian push button and surrounding area as needed	2024	Principal Engineers - Traffic & Streets	2019
13	71	41ST ST. & PHILLIPS AVE.	101 E 41ST ST	SE	N/S	37.0	10/11/2017	Upgrade pedestrian push button and surrounding area as needed	2024	Principal Engineers - Traffic & Streets	2019
14	62	41ST ST. & GRANGE AVE.	1100 W 41ST ST	NE	N/S	38.0	10/3/2017	Upgrade pedestrian push button and surrounding area as needed	2024	Principal Engineers - Traffic & Streets	2019
15	69	26TH ST. & CENTER AVE.	220 W 26TH ST	NE	N/S	38.0	10/4/2017	Upgrade pedestrian push button and surrounding area as needed	2024	Principal Engineers - Traffic & Streets	2019
16	137	34TH ST. & LOUISE AVE.	2720 S LOUISE AVE	NE	E/W	38.2	8/3/2017	Upgrade pedestrian push button and surrounding area as needed	2024	Principal Engineers - Traffic & Streets	2019
17	117	I-229 NORTH RAMPS & CLIFF AVE.	1205 E PAM RD	NW	E/W	38.5	9/20/2017	Upgrade pedestrian push button and surrounding area as needed	2024	Principal Engineers - Traffic & Streets	2019
18	69	26TH ST. & CENTER AVE.	300 W 26TH ST	NW	N/S	38.8	10/4/2017	Upgrade pedestrian push button and surrounding area as needed	2024	Principal Engineers - Traffic & Streets	2019
19	102	10TH ST. & BAHNSON AVE.	3603 E 10TH ST	SE	N/S	39.2	7/25/2017	Upgrade pedestrian push button and surrounding area as needed	2024	Principal Engineers - Traffic & Streets	2019
20	107	26TH ST. & YEAGER AVE.	1621 S RIVERDALE RD	SW	N/S	39.3	9/28/2017	Upgrade pedestrian push button and surrounding area as needed	2025	Principal Engineers - Traffic & Streets	2020
21	243	59TH ST. & LOUISE AVE.	5100 S LOUISE AVE	NE	E/W	39.5	10/11/2017	Upgrade pedestrian push button and surrounding area as needed	2025	Principal Engineers - Traffic & Streets	2019
22	157	26TH ST. & MINNESOTA AVE.	1801 S MINNESOTA AVE	SW	E/W	39.7	10/2/2017	Upgrade pedestrian push button and surrounding area as needed	2025	Principal Engineers - Traffic & Streets	2018

Priority 7: Low Pushbutton Compliance Rating
Page 2

No.	Signal ID	Intersection	Address	Quadrant	Crossing Direction	Compliance Rating	Inspection Date	Repair Method	Target Date for Completion	Individual Responsible	Completion Date
23	152	18TH ST. & MINNESOTA AVE.	1001 S MINNESOTA AVE	SW	E/W	39.7	10/3/2017	Upgrade pedestrian push button and surrounding area as needed	2025	Principal Engineers - Traffic & Streets	2019
24	95	10TH ST. & CLEVELAND AVE.	2729 E 10TH ST	SW	N/S	39.9	9/20/2017	Upgrade pedestrian push button and surrounding area as needed	2025	Principal Engineers - Traffic & Streets	2019
25	94	10TH ST. & I-229	2500 E 10TH ST	NE	E/W	40.0	9/20/2017	Upgrade pedestrian push button and surrounding area as needed	2025	Principal Engineers - Traffic & Streets	2018
26	18	08TH ST. & WEST AVE.	101 N WEST AVE	SW	E/W	40.0	9/21/2017	Upgrade pedestrian push button and surrounding area as needed	2025	Principal Engineers - Traffic & Streets	2020
27	153	14TH ST. & MINNESOTA AVE.	515 S MINNESOTA AVE	NW	E/W	41.0	10/3/2017	Upgrade pedestrian push button and surrounding area as needed	2025	Principal Engineers - Traffic & Streets	2019
28	196	MADISON ST. & LOUISE AVE.	1305 N LOUISE AVE	NW	N/S	41.0	10/11/2017	Upgrade pedestrian push button and surrounding area as needed	2025	Principal Engineers - Traffic & Streets	2018
29	114	26TH ST. & 4TH AVE.	1710 S 4TH AVE	NE	N/S	41.4	10/4/2017	Upgrade pedestrian push button and surrounding area as needed	2025	Principal Engineers - Traffic & Streets	2019
30	160	14TH ST. & PHILLIPS AVE.	601 S PHILLIPS AVE	SW	N/S	41.5	6/19/2017	Upgrade pedestrian push button and surrounding area as needed	2025	Principal Engineers - Traffic & Streets	2019
31	89	18TH ST. & SOUTHEASTERN AVE.	1100 S SOUTHEASTERN AVE	SW	E/W	42.0	7/25/2017	Upgrade pedestrian push button and surrounding area as needed	2025	Principal Engineers - Traffic & Streets	
32	106	26TH ST. & VAN EPS AVE.	1801 S VAN EPS AVE	SW	E/W	42.8	10/4/2017	Upgrade pedestrian push button and surrounding area as needed	2025	Principal Engineers - Traffic & Streets	
33	76	60TH ST. N. & CITIBANK	701 E 60TH ST N	SW	N/S	43.0	6/20/2017	Upgrade pedestrian push button and surrounding area as needed	2025	Principal Engineers - Traffic & Streets	2018
34	94	10TH ST. & I-229	2500 E 10TH ST	NW	E/W	43.0	9/20/2017	Upgrade pedestrian push button and surrounding area as needed	2025	Principal Engineers - Traffic & Streets	2018
35	123	12TH ST. & WEST AVE.	1500 W 12TH ST	NW	N/S	44.0	9/21/2017	Upgrade pedestrian push button and surrounding area as needed	2025	Principal Engineers - Traffic & Streets	2019
36	106	26TH ST. & VAN EPS AVE.	1401 E 26TH ST	SE	E/W	44.0	10/4/2017	Upgrade pedestrian push button and surrounding area as needed	2025	Principal Engineers - Traffic & Streets	
37	243	59TH ST. & LOUISE AVE.	5005 S LOUISE AVE	NW	E/W	44.0	10/11/2017	Upgrade pedestrian push button and surrounding area as needed	2025	Principal Engineers - Traffic & Streets	
38	35	22ND ST. & GRANGE AVE.	1321 W 22ND ST	SW	E/W	44.3	9/25/2017	Upgrade pedestrian push button and surrounding area as needed	2025	Principal Engineers - Traffic & Streets	
39	25	15TH ST. & WESTERN AVE.	620 S WESTERN AVE	NE	E/W	44.5	8/14/2017	Upgrade pedestrian push button and surrounding area as needed	2025	Principal Engineers - Traffic & Streets	
40	84	12TH ST. & CLIFF AVE.	408 S CLIFF AVE	NE	E/W	44.5	9/20/2017	Upgrade pedestrian push button and surrounding area as needed	2026	Principal Engineers - Traffic & Streets	
41	186	69TH ST. & LOUISE AVE.	6101 S LOUISE AVE	SW	N/S	45.0	6/29/2017	Upgrade pedestrian push button and surrounding area as needed	2026	Principal Engineers - Traffic & Streets	
42	58	49TH ST. & WESTERN AVE.	3910 S WESTERN AVE	SE	E/W	45.3	8/1/2017	Upgrade pedestrian push button and surrounding area as needed	2026	Principal Engineers - Traffic & Streets	
43	35	22ND ST. & GRANGE AVE.	1216 W 22ND ST	NE	E/W	45.3	9/25/2017	Upgrade pedestrian push button and surrounding area as needed	2026	Principal Engineers - Traffic & Streets	
44	62	41ST ST. & GRANGE AVE.	1300 W 41ST ST	NW	N/S	45.8	10/3/2017	Upgrade pedestrian push button and surrounding area as needed	2026	Principal Engineers - Traffic & Streets	

Priority 7: Low Pushbutton Compliance Rating

Page 3

No.	Signal ID	Intersection	Address	Quadrant	Crossing Direction	Compliance Rating	Inspection Date	Repair Method	Target Date for Completion	Individual Responsible	Completion Date
45	76	60TH ST. N. & CITIBANK	500 E 60TH ST N	NW	N/S	46.2	6/20/2017	Upgrade pedestrian push button and surrounding area as needed	2026	Principal Engineers - Traffic & Streets	2018
46	146	32ND ST. & SERTOMA AVE.	2400 S ROUGH RIDER DR	SW	E/W	47.0	7/7/2017	Upgrade pedestrian push button and surrounding area as needed	2026	Principal Engineers - Traffic & Streets	
47	54	41ST ST. & I-29 EAST RAMPS	4304 W EMPIRE PL	SW	E/W	47.0	8/4/2017	Upgrade pedestrian push button and surrounding area as needed	2026	Principal Engineers - Traffic & Streets	
48	196	MADISON ST. & LOUISE AVE.	3000 W MADISON ST	NE	N/S	48.0	10/11/2017	Upgrade pedestrian push button and surrounding area as needed	2026	Principal Engineers - Traffic & Streets	2018
49	89	18TH ST. & SOUTHEASTERN AVE.	1100 S SOUTHEASTERN AVE	SW	E/W	48.4	7/25/2017	Upgrade pedestrian push button and surrounding area as needed	2026	Principal Engineers - Traffic & Streets	
50	25	15TH ST. & WESTERN AVE.	701 S WESTERN AVE	SW	E/W	48.8	8/14/2017	Upgrade pedestrian push button and surrounding area as needed	2026	Principal Engineers - Traffic & Streets	
51	251	60TH ST. N. & ANNIKA AVE.	4801 N CAREER AVE	SE	N/S	49.0	6/20/2017	Upgrade pedestrian push button and surrounding area as needed	2026	Principal Engineers - Traffic & Streets	
52	51	41ST ST. & MARION RD.	5200 W 41ST ST	NE	E/W	49.3	9/28/2017	Upgrade pedestrian push button and surrounding area as needed	2026	Principal Engineers - Traffic & Streets	
53	106	26TH ST. & VAN EPS AVE.	1801 S VAN EPS AVE	SW	N/S	49.4	10/4/2017	Upgrade pedestrian push button and surrounding area as needed	2026	Principal Engineers - Traffic & Streets	
54	183	57TH ST. & MARION RD.	4916 S MARION RD	NE	N/S	49.5	7/11/2017	Upgrade pedestrian push button and surrounding area as needed	2026	Principal Engineers - Traffic & Streets	2021
55	34	26TH ST. & LAKE AVE.	1712 S LAKE AVE	NE	N/S	49.7	10/4/2017	Upgrade pedestrian push button and surrounding area as needed	2026	Principal Engineers - Traffic & Streets	
56	35	22ND ST. & GRANGE AVE.	1310 W 22ND ST	NW	E/W	50.0	9/25/2017	Upgrade pedestrian push button and surrounding area as needed	2026	Principal Engineers - Traffic & Streets	
57	266	41ST ST. & LOUISE AVE.	3701 W 41ST ST	SW	E/W	50.8	9/28/2017	Upgrade pedestrian push button and surrounding area as needed	2026	Principal Engineers - Traffic & Streets	
58	251	60TH ST. N. & ANNIKA AVE.	4801 N CAREER AVE	SW	E/W	51.0	6/20/2017	Upgrade pedestrian push button and surrounding area as needed	2026	Principal Engineers - Traffic & Streets	
59	73	BENSON RD. & 4TH AVE.	3801 N 4TH AVE	NW	E/W	51.0	6/22/2017	Upgrade pedestrian push button and surrounding area as needed	2026	Principal Engineers - Traffic & Streets	2019
60	37	18TH ST. & SUMMIT AVE.	901 W 18TH ST	SW	N/S	51.0	9/27/2017	Upgrade pedestrian push button and surrounding area as needed	2027	Principal Engineers - Traffic & Streets	
61	37	18TH ST. & SUMMIT AVE.	1000 S SUMMIT AVE	SE	N/S	51.0	9/27/2017	Upgrade pedestrian push button and surrounding area as needed	2027	Principal Engineers - Traffic & Streets	
62	114	26TH ST. & 4TH AVE.	501 E 26TH ST	SE	N/S	51.5	10/4/2017	Upgrade pedestrian push button and surrounding area as needed	2027	Principal Engineers - Traffic & Streets	
63	89	18TH ST. & SOUTHEASTERN AVE.	2200 E 18TH ST	NW	N/S	51.5	7/25/2017	Upgrade pedestrian push button and surrounding area as needed	2027	Principal Engineers - Traffic & Streets	
64	221	12TH ST. & EBENEZER AVE.	4904 W 12TH ST	NW	N/S	52.0	7/13/2017	Upgrade pedestrian push button and surrounding area as needed	2027	Principal Engineers - Traffic & Streets	
65	57	41ST ST. & WESTERN AVE.	3312 S WESTERN AVE	NE	E/W	52.3	10/3/2017	Upgrade pedestrian push button and surrounding area as needed	2027	Principal Engineers - Traffic & Streets	2020
66	35	22ND ST. & GRANGE AVE.	1235 W 22ND ST	SE	N/S	52.7	9/25/2017	Upgrade pedestrian push button and surrounding area as needed	2027	Principal Engineers - Traffic & Streets	

Priority 7: Low Pushbutton Compliance Rating
Page 4

No.	Signal ID	Intersection	Address	Quadrant	Crossing Direction	Compliance Rating	Inspection Date	Repair Method	Target Date for Completion	Individual Responsible	Completion Date
67	89	18TH ST. & SOUTHEASTERN AVE.	2200 E 18TH ST	NW	E/W	52.8	7/25/2017	Upgrade pedestrian push button and surrounding area as needed	2027	Principal Engineers - Traffic & Streets	
68	36	18TH ST. & GRANGE AVE.	1104 W 18TH ST	NW	N/S	52.9	9/27/2017	Upgrade pedestrian push button and surrounding area as needed	2027	Principal Engineers - Traffic & Streets	
69	251	60TH ST. N. & ANNIKA AVE.	4801 N CAREER AVE	SW	N/S	53.0	6/20/2017	Upgrade pedestrian push button and surrounding area as needed	2027	Principal Engineers - Traffic & Streets	
70	251	60TH ST. N. & ANNIKA AVE.	4801 N CAREER AVE	SE	E/W	53.0	6/20/2017	Upgrade pedestrian push button and surrounding area as needed	2027	Principal Engineers - Traffic & Streets	
71	48	57TH ST. & LOUISE AVE.	5000 S LOUISE AVE	SE	E/W	54.0	10/11/2017	Upgrade pedestrian push button and surrounding area as needed	2027	Principal Engineers - Traffic & Streets	2018
72	255	PANAMA ST. & SERTOMA AVE.	7101 W ROSEMONT LN	SW	N/S	54.0	7/10/2017	Upgrade pedestrian push button and surrounding area as needed	2027	Principal Engineers - Traffic & Streets	
73	176	06TH ST. & CLIFF AVE.	1200 E 6TH ST	NE	E/W	54.0	7/27/2017	Upgrade pedestrian push button and surrounding area as needed	2027	Principal Engineers - Traffic & Streets	2018
74	106	26TH ST. & VAN EPS AVE.	1320 E 26TH ST	NW	N/S	54.2	10/4/2017	Upgrade pedestrian push button and surrounding area as needed	2027	Principal Engineers - Traffic & Streets	2018
75	160	14TH ST. & PHILLIPS AVE.	501 S PHILLIPS AVE	NW	N/S	54.5	6/19/2017	Upgrade pedestrian push button and surrounding area as needed	2027	Principal Engineers - Traffic & Streets	2019
76	142	26TH ST. & GRANGE AVE.	1726 S GRANGE AVE	NE	E/W	55.0	9/25/2017	Upgrade pedestrian push button and surrounding area as needed	2027	Principal Engineers - Traffic & Streets	2019
77	61	41ST ST. & WEST AVE.	1612 W 41ST ST	NE	E/W	56.1	10/3/2017	Upgrade pedestrian push button and surrounding area as needed	2027	Principal Engineers - Traffic & Streets	2018
78	95	10TH ST. & CLEVELAND AVE.	2820 E 10TH ST	NE	N/S	56.4	9/20/2017	Upgrade pedestrian push button and surrounding area as needed	2027	Principal Engineers - Traffic & Streets	2018
79	156	33RD ST. & MINNESOTA AVE.	2501 S MINNESOTA AVE	SW	E/W	56.4	10/2/2017	Upgrade pedestrian push button and surrounding area as needed	2027	Principal Engineers - Traffic & Streets	2021
80	41	26TH ST. & I-29 EAST RAMPS	2400 S CAROLYN AVE	SW	E/W	56.8	8/2/2017	Upgrade pedestrian push button and surrounding area as needed	2028	Principal Engineers - Traffic & Streets	2020
81	23	26TH ST. & KIWANIS AVE.	1801 S KIWANIS AVE	SW	E/W	56.9	8/4/2017	Upgrade pedestrian push button and surrounding area as needed	2028	Principal Engineers - Traffic & Streets	2021
82	157	26TH ST. & MINNESOTA AVE.	1721 S MINNESOTA AVE	NW	E/W	56.9	10/2/2017	Upgrade pedestrian push button and surrounding area as needed	2028	Principal Engineers - Traffic & Streets	2018
83	155	41ST ST. & MINNESOTA AVE.	3200 S MINNESOTA AVE	NE	N/S	56.9	10/2/2017	Upgrade pedestrian push button and surrounding area as needed	2028	Principal Engineers - Traffic & Streets	2020
84	17	06TH ST. & WEST AVE.	323 N WEST AVE	SW	N/S	57.2	9/21/2017	Upgrade pedestrian push button and surrounding area as needed	2028	Principal Engineers - Traffic & Streets	2018
85	87	17TH ST. & CLIFF AVE.	1000 S CLIFF AVE	SE	E/W	57.3	9/21/2017	Upgrade pedestrian push button and surrounding area as needed	2028	Principal Engineers - Traffic & Streets	2018
86	89	18TH ST. & SOUTHEASTERN AVE.	2200 E 18TH ST	NE	E/W	57.4	7/25/2017	Upgrade pedestrian push button and surrounding area as needed	2028	Principal Engineers - Traffic & Streets	2018
87	147	02ND ST. & MINNESOTA AVE.	800 N MINNESOTA AVE	NE	E/W	57.5	9/28/2017	Upgrade pedestrian push button and surrounding area as needed	2028	Principal Engineers - Traffic & Streets	
88	16	RUSSELL ST. & MINNESOTA AVE.	1322 N MINNESOTA AVE	SE	E/W	57.7	6/23/2017	Upgrade pedestrian push button and surrounding area as needed	2028	Principal Engineers - Traffic & Streets	2018

Priority 7: Low Pushbutton Compliance Rating

Page 5

No.	Signal ID	Intersection	Address	Quadrant	Crossing Direction	Compliance Rating	Inspection Date	Repair Method	Target Date for Completion	Individual Responsible	Completion Date
89	160	14TH ST. & PHILLIPS AVE.	530 S PHILLIPS AVE	NE	N/S	57.8	6/19/2017	Upgrade pedestrian push button and surrounding area as needed	2028	Principal Engineers - Traffic & Streets	2018
90	250	DIKE PL. & CLIFF AVE.	0 E DIKE PL	NW	N/S	58.0	6/19/2017	Upgrade pedestrian push button and surrounding area as needed	2028	Principal Engineers - Traffic & Streets	2018
91	155	41ST ST. & MINNESOTA AVE.	3219 S MINNESOTA AVE	NW	N/S	58.1	10/2/2017	Upgrade pedestrian push button and surrounding area as needed	2028	Principal Engineers - Traffic & Streets	2020
92	59	I-229 NORTH RAMPS & WESTERN AVE.	4101 S WESTERN AVE	NW	E/W	58.4	8/15/2017	Upgrade pedestrian push button and surrounding area as needed	2028	Principal Engineers - Traffic & Streets	
93	92	12TH ST. & HIGHLAND AVE.	501 S HIGHLAND AVE	SW	N/S	58.4	7/25/2017	Upgrade pedestrian push button and surrounding area as needed	2028	Principal Engineers - Traffic & Streets	2018
94	91	10TH ST. & JESSICA AVE.	1819 E 10TH ST	SW	N/S	58.8	9/21/2017	Upgrade pedestrian push button and surrounding area as needed	2028	Principal Engineers - Traffic & Streets	2018
95	73	BENSON RD. & 4TH AVE.	501 E BENSON RD	SW	E/W	59.7	6/22/2017	Upgrade pedestrian push button and surrounding area as needed	2028	Principal Engineers - Traffic & Streets	2018
96	265	14TH ST. & CLIFF AVE.	601 S CLIFF AVE	SW	E/W	59.7	9/20/2017	Upgrade pedestrian push button and surrounding area as needed	2028	Principal Engineers - Traffic & Streets	2018